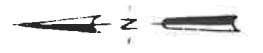
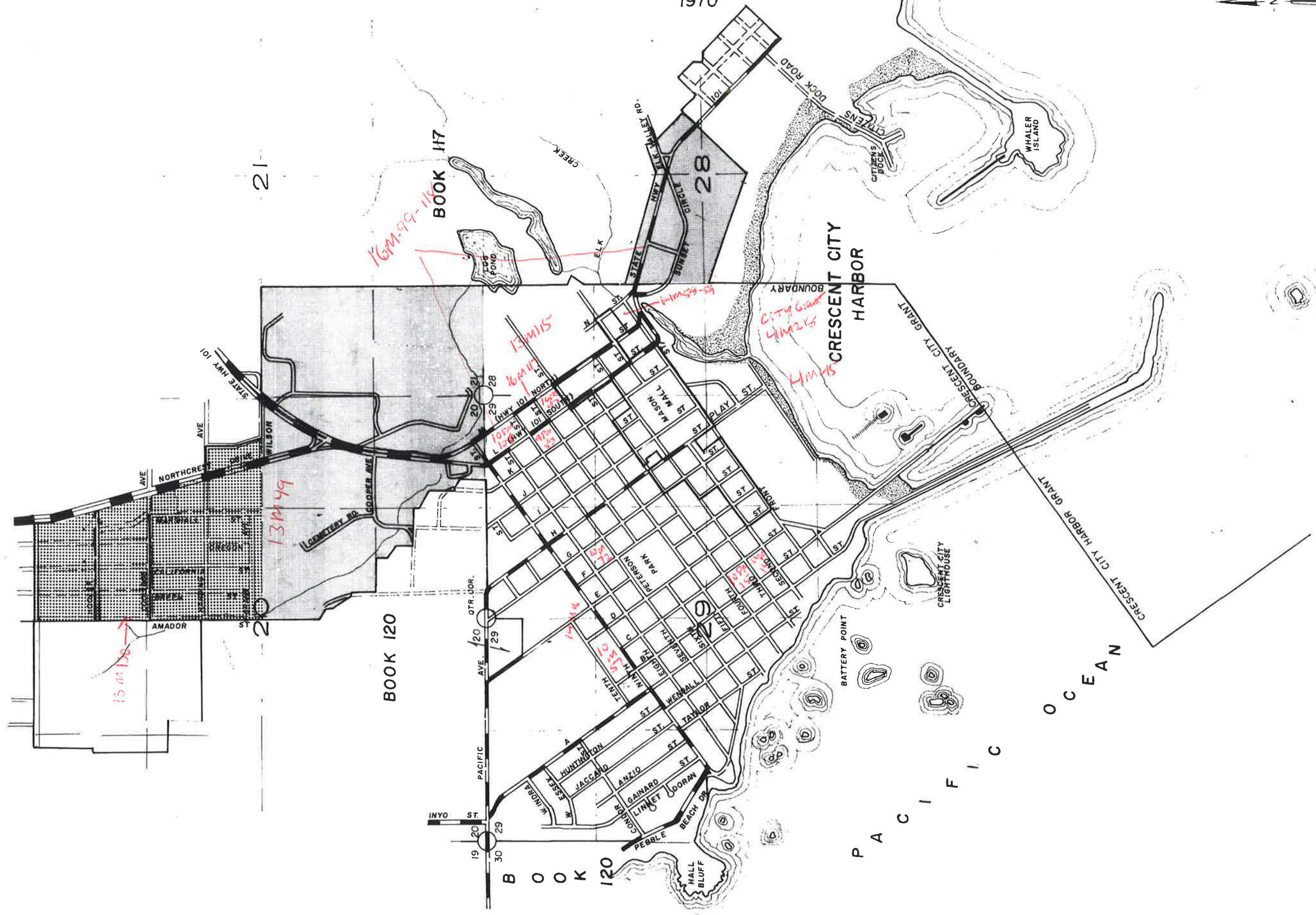


TAX AREA CODE INDEX
CRESCENT CITY
T.16N.,R.1W.,H.B.&M.
1970



BOOK 116



21

BOOK 117

28

CRESCENT CITY HARBOR

BOOK 120

BOOK 120

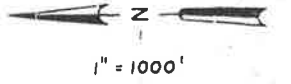
PACIFIC OCEAN

THIS IS NOT AN OFFICIAL MAP
FOR ASSESSMENT PURPOSES ONLY

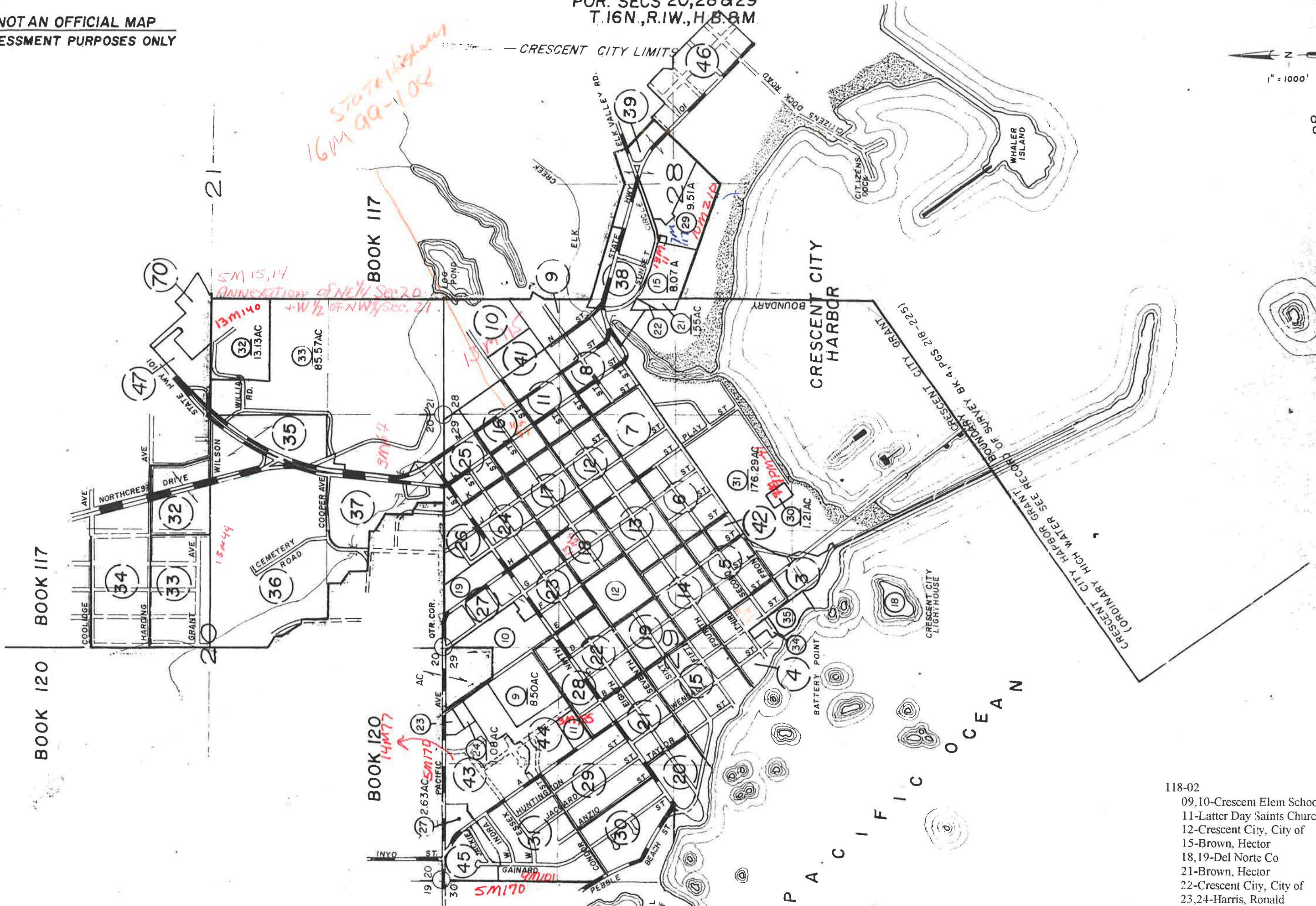
CRESCENT CITY
POR. SECS 20, 28 & 29
T. 16N., R. 1W., H. B. 8M

3M 15
4M 142-145 (City Limits)

118-02



0290
0301
1101


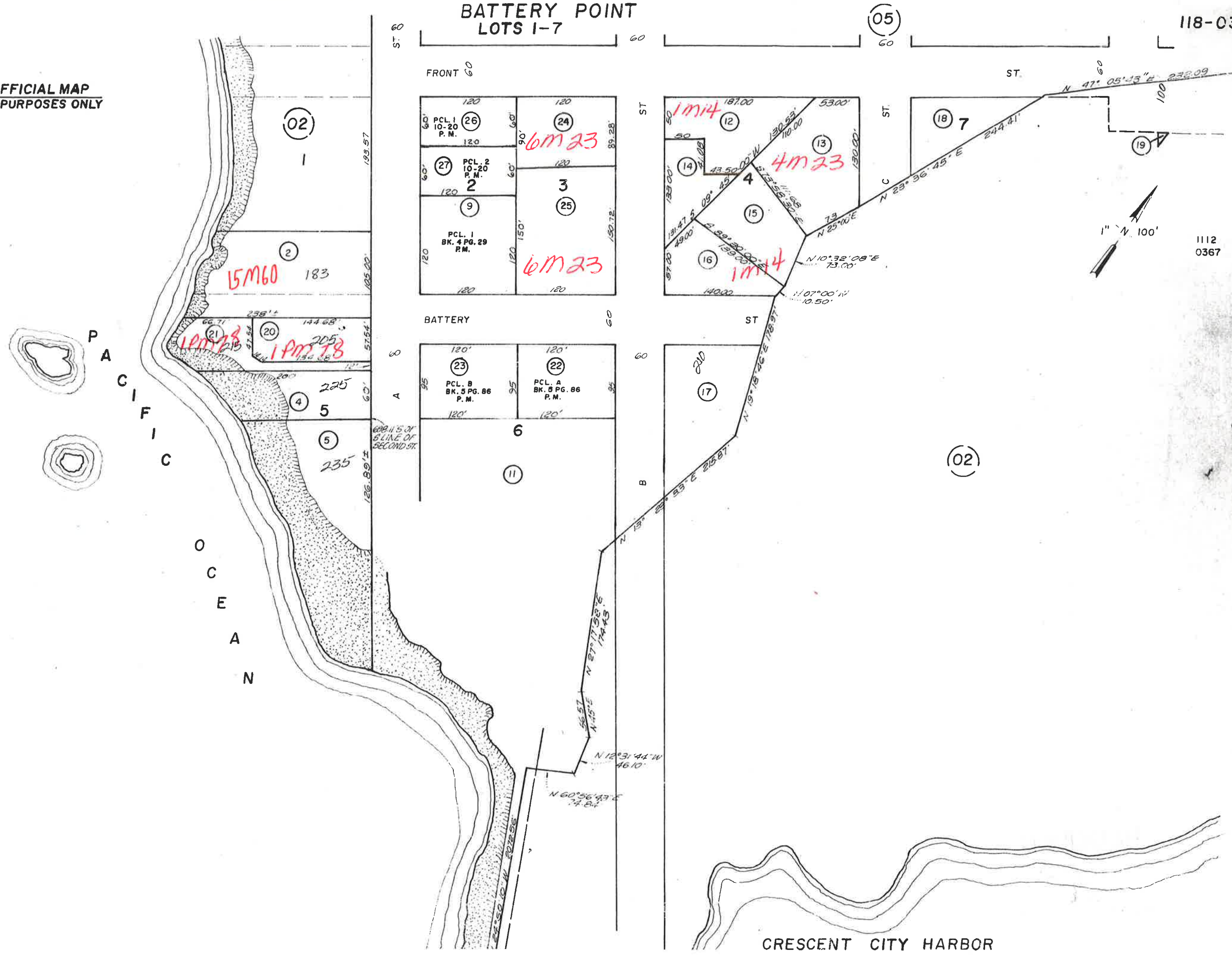


- 118-02
- 09,10-Crescent Elem School
 - 11-Latter Day Saints Church
 - 12-Crescent City, City of
 - 15-Brown, Hector
 - 18,19-Del Norte Co
 - 21-Brown, Hector
 - 22-Crescent City, City of
 - 23,24-Harris, Ronald
 - 27-Thorne, Richard

IS NOT AN OFFICIAL MAP
ASSESSMENT PURPOSES ONLY

BATTERY POINT LOTS 1-7

118-03



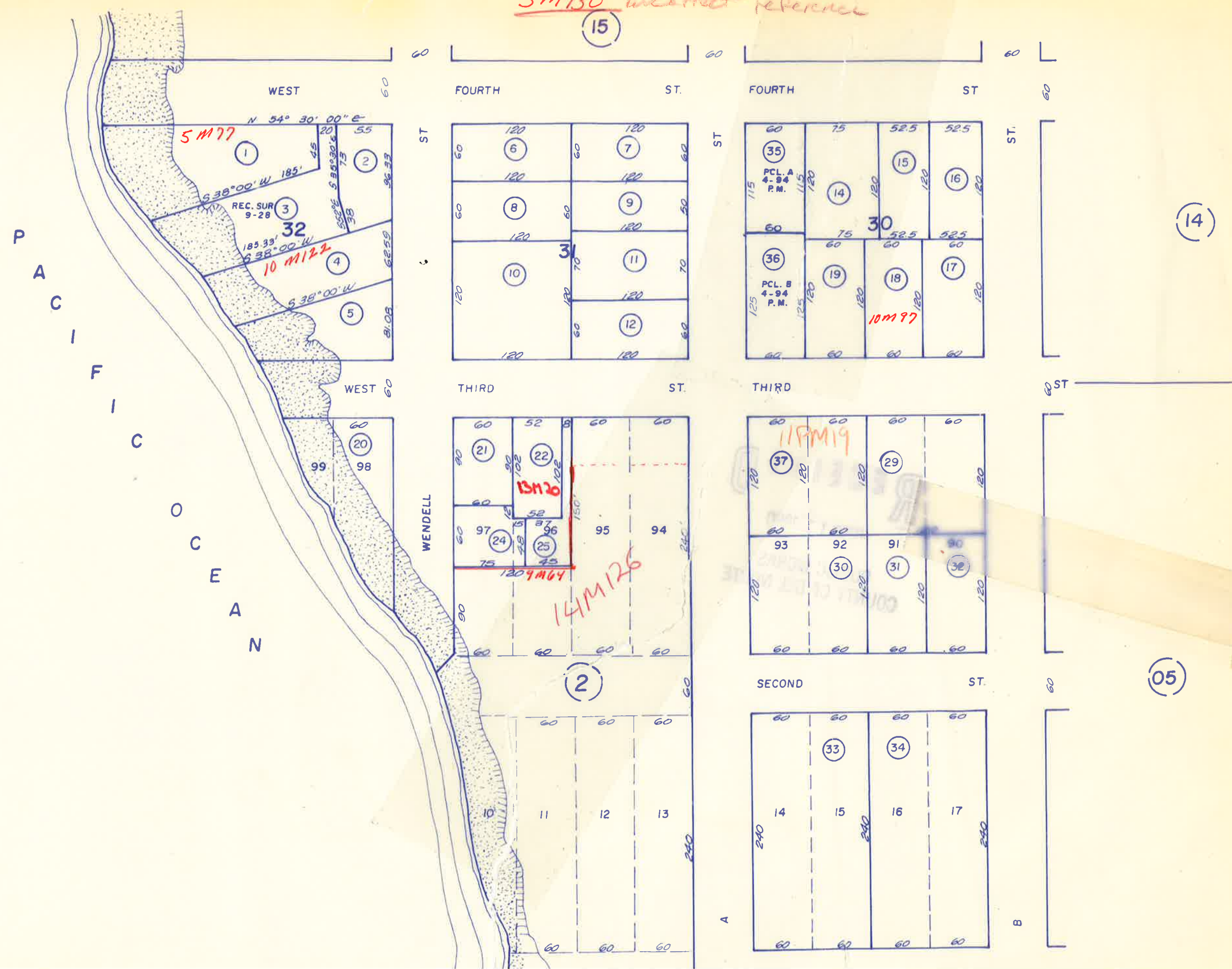
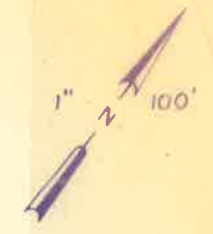
1112
0367

CRESCENT CITY HARBOR

POR. CRESCENT CITY
BLOCKS 30-32 & LOTS 10-17 & 90-99

Bk. I, Pgs. 29 & 31

3M130 incorrect reference



15

14

2

05

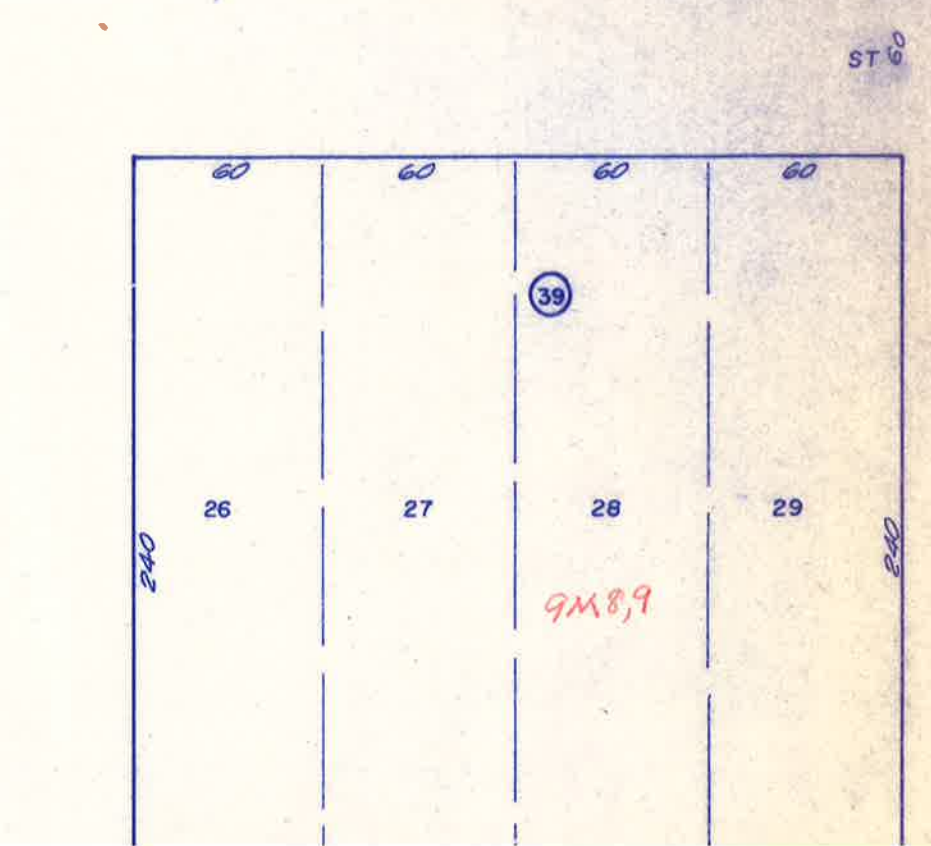
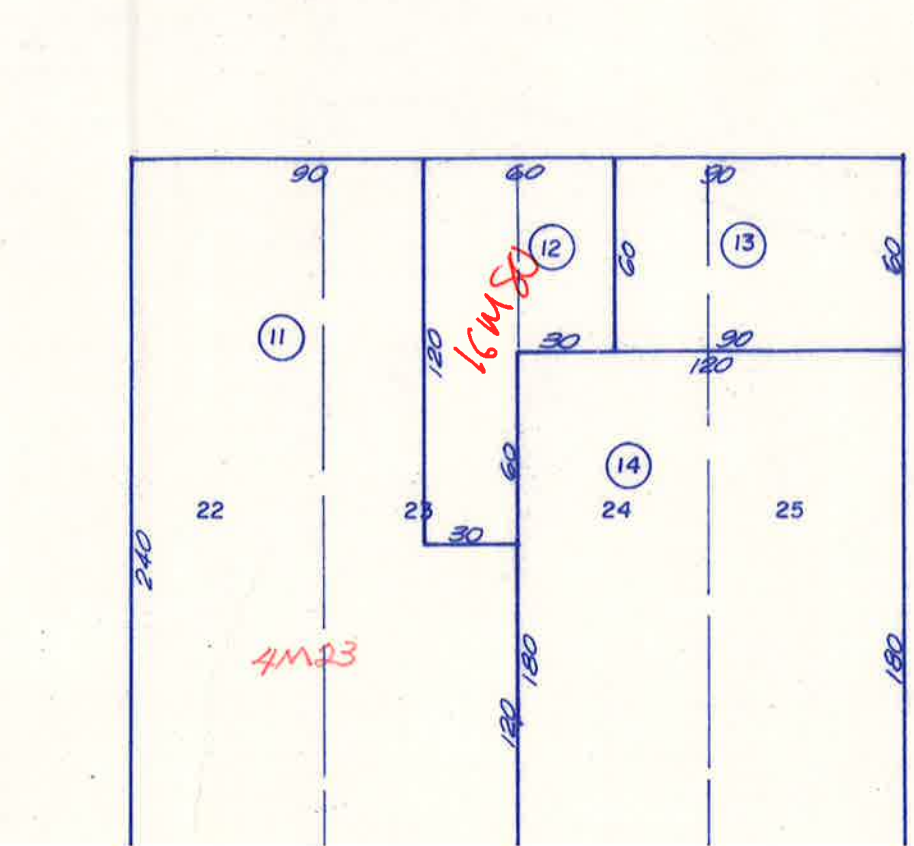
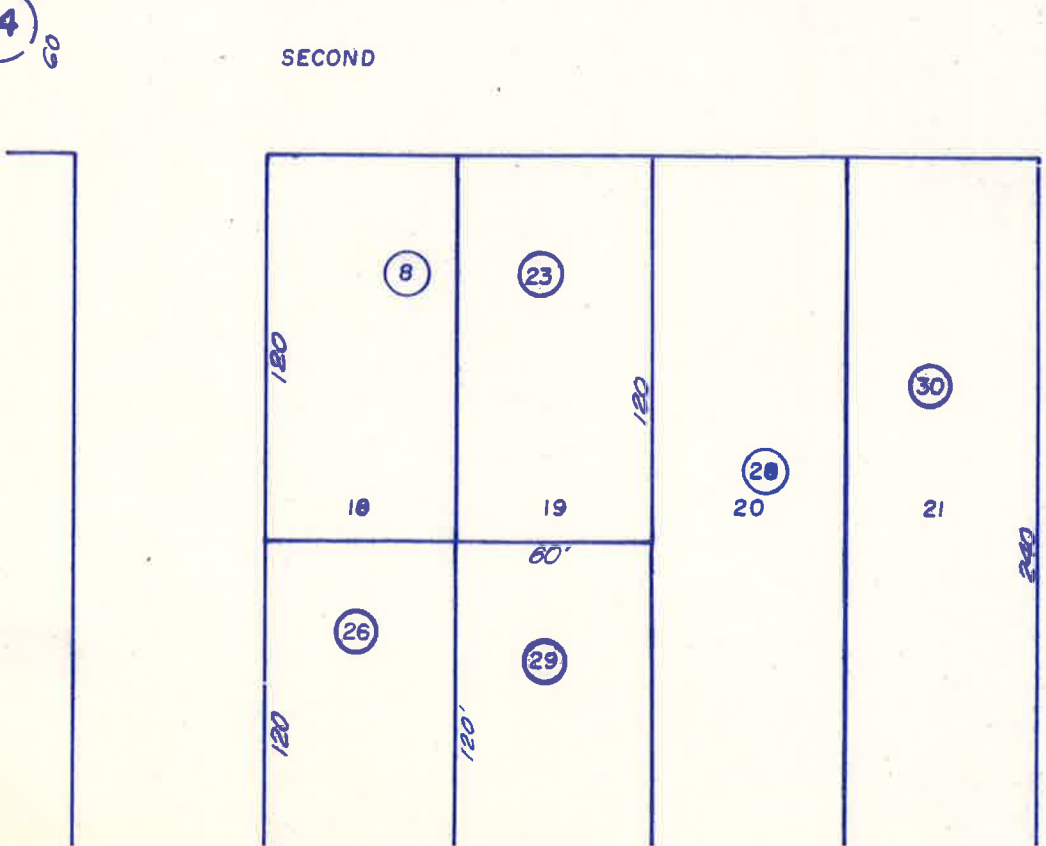
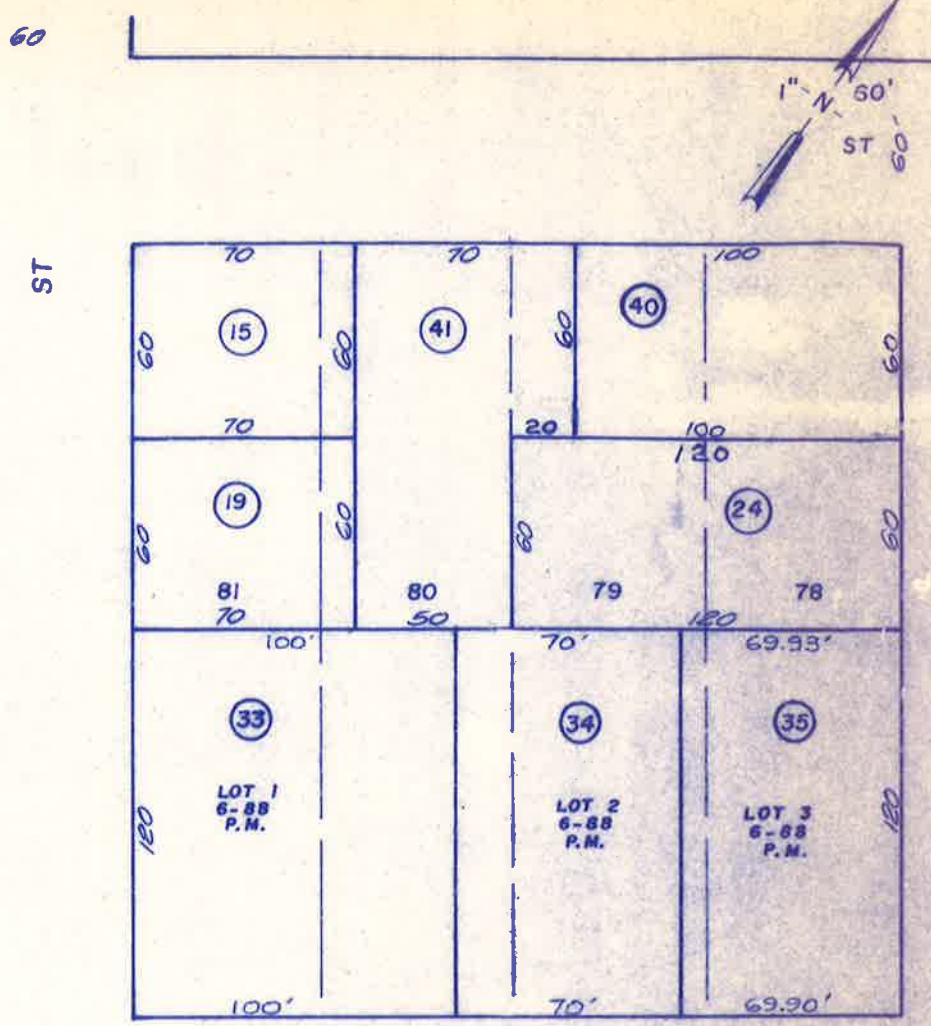
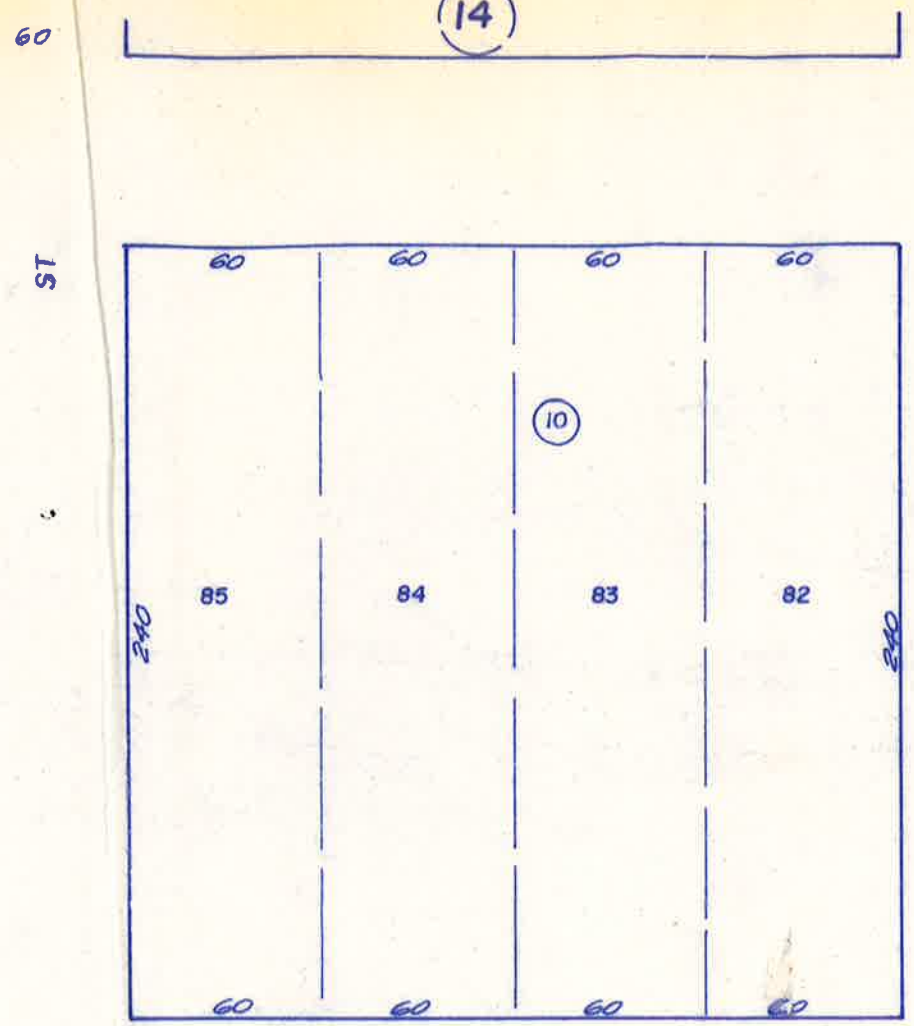
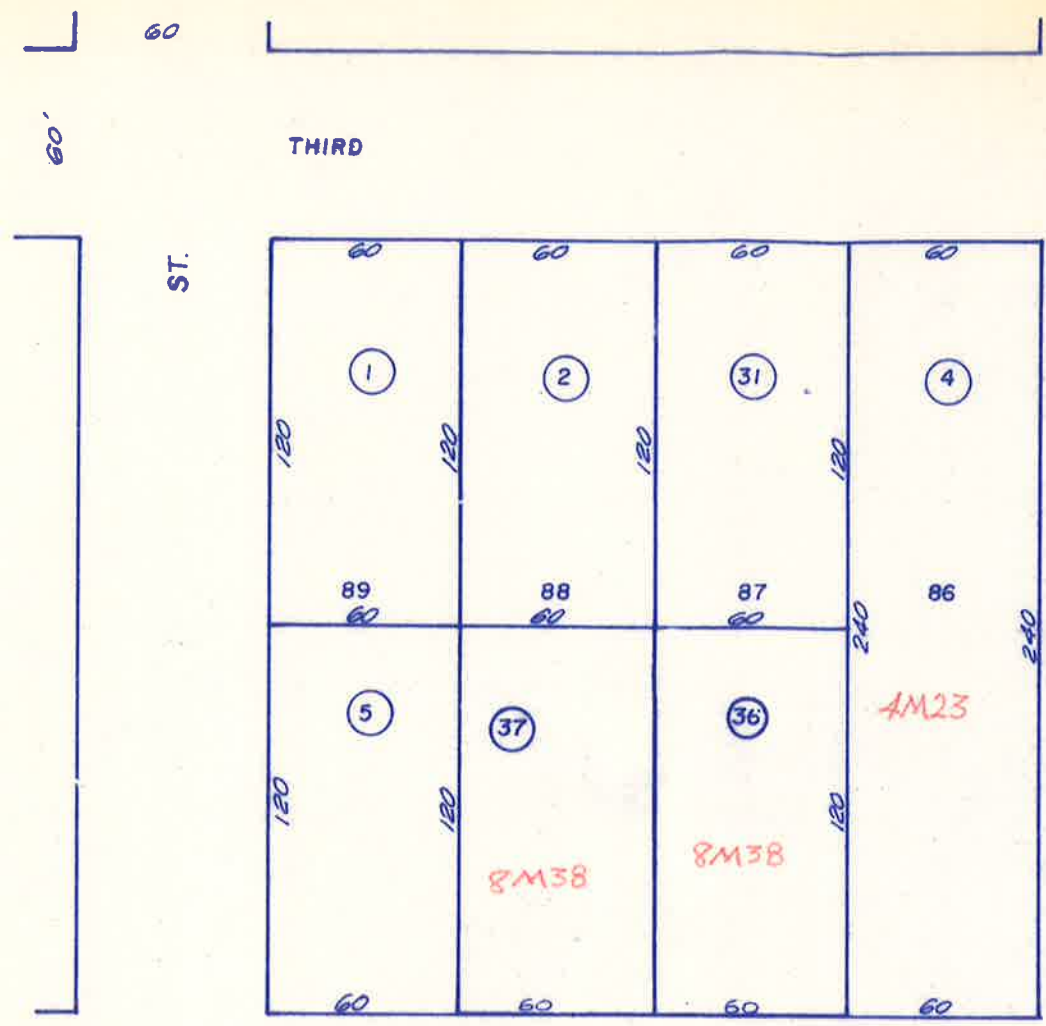
A

B

(14)

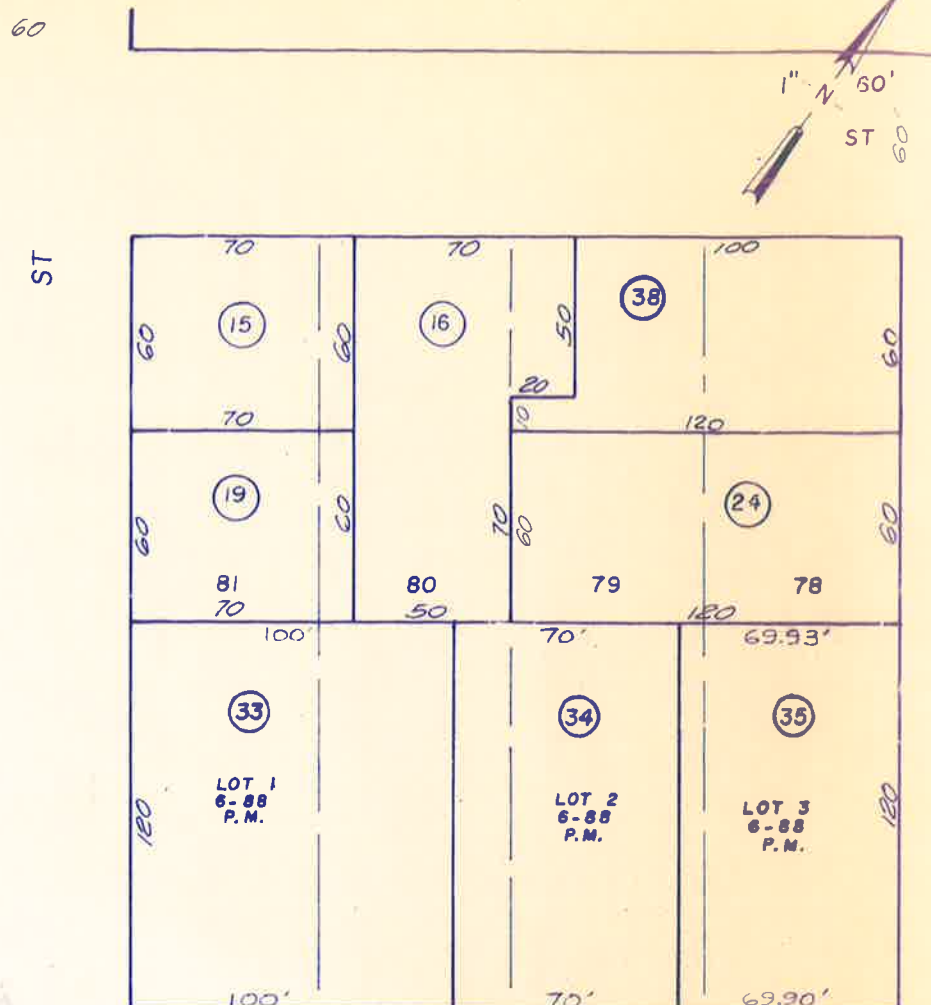

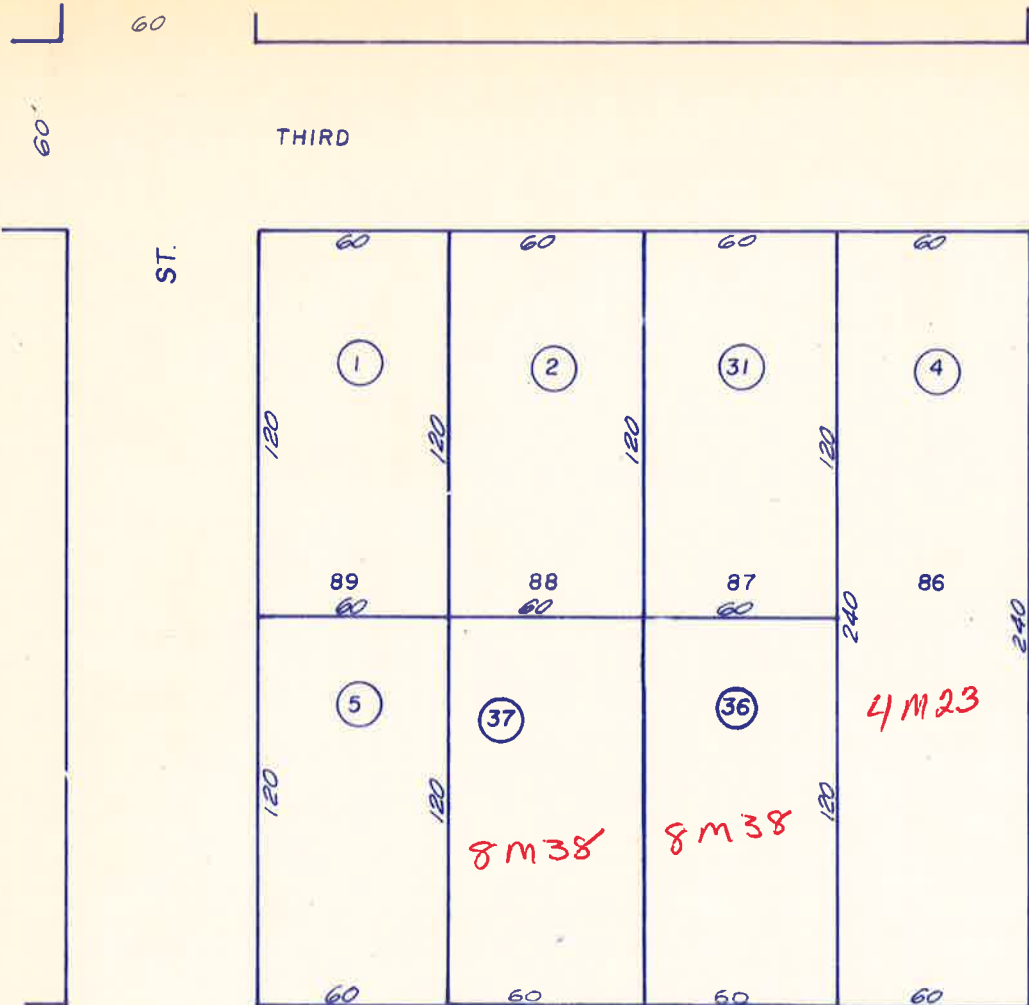



12 89
05 12


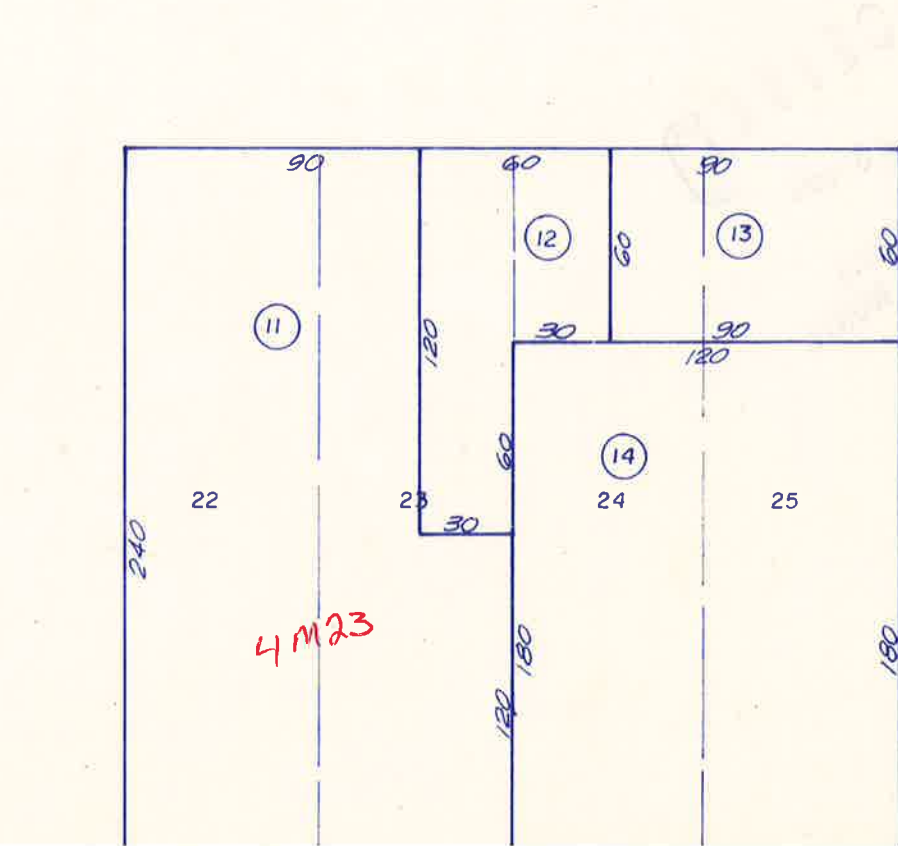
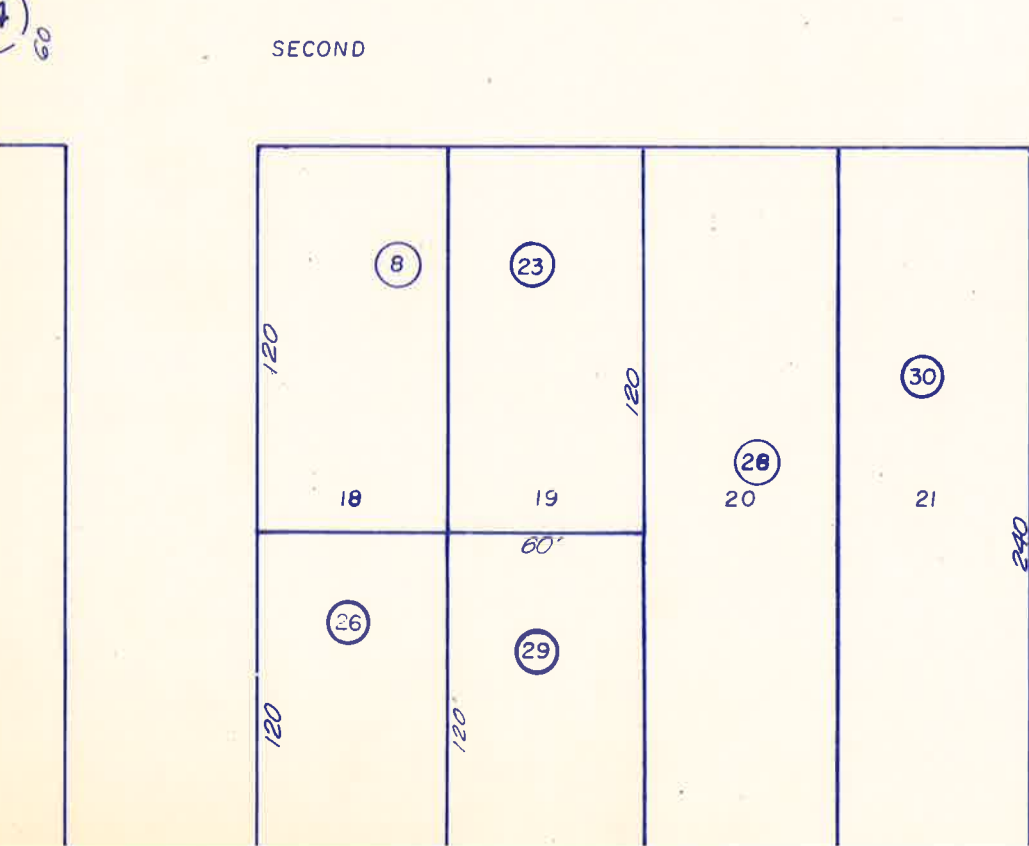


POR. CRESCENT CITY
 Bk. I, Pgs. 29 & 31
 LOTS 18-29 & 78-89

14



04

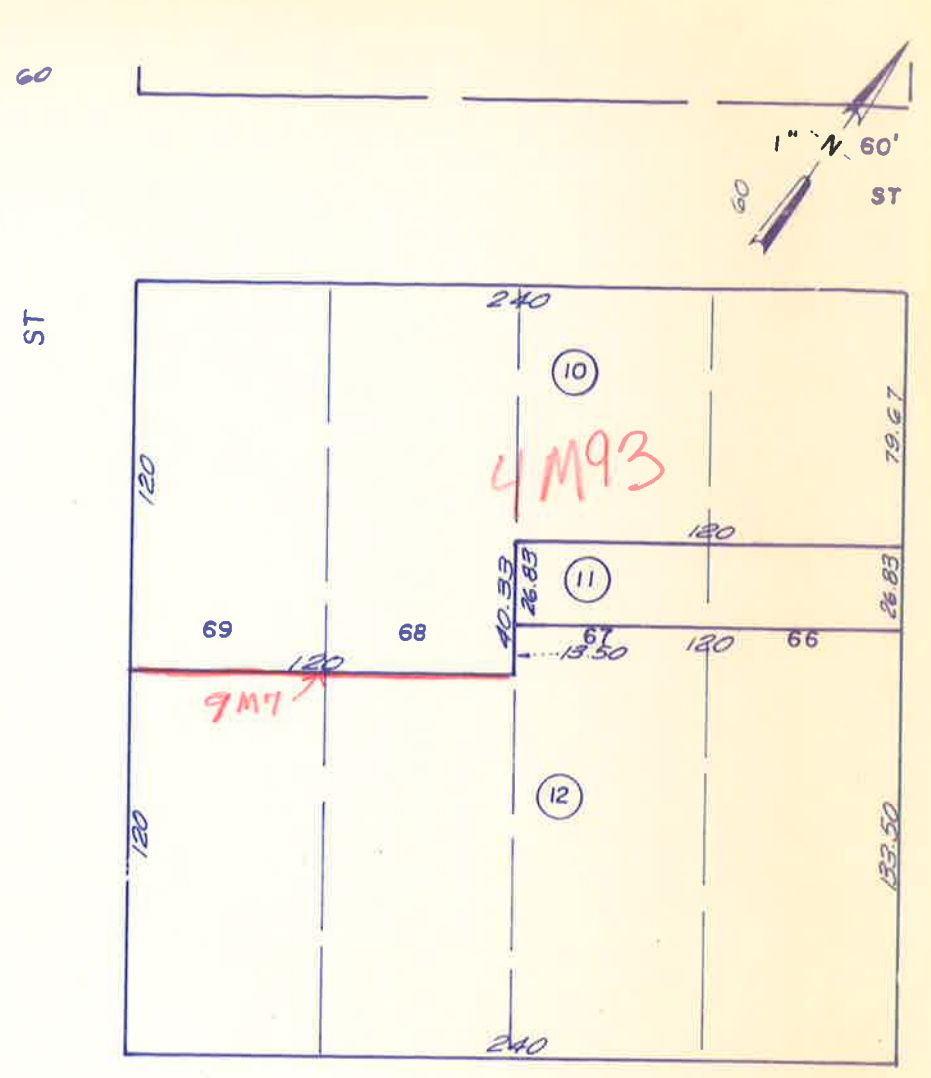
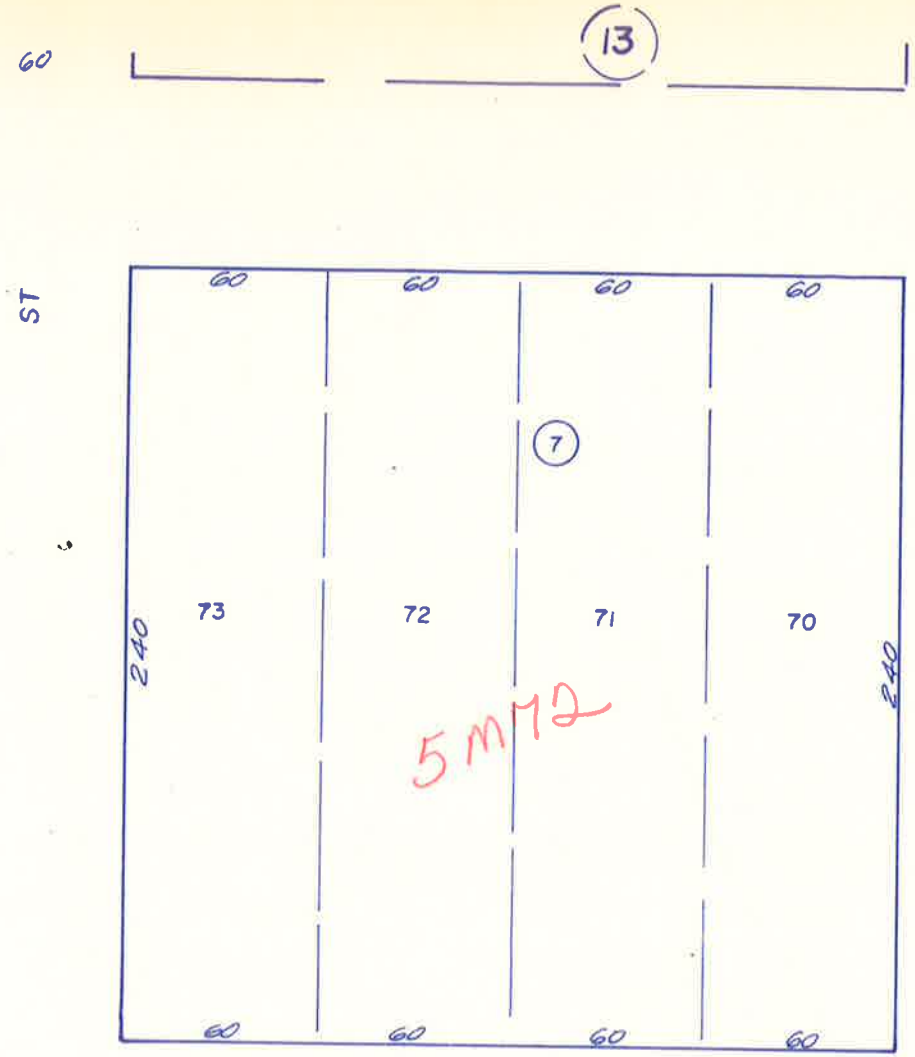
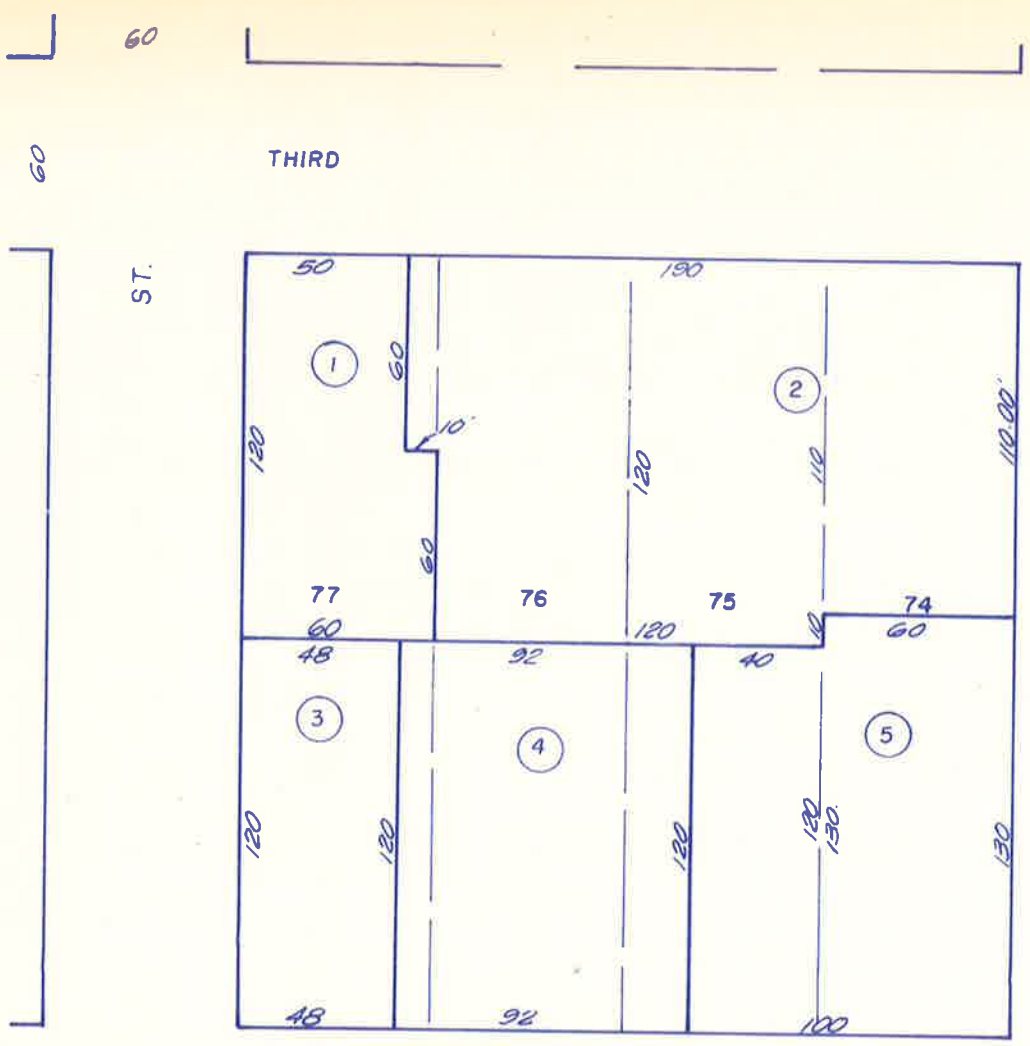
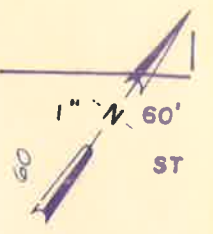


06

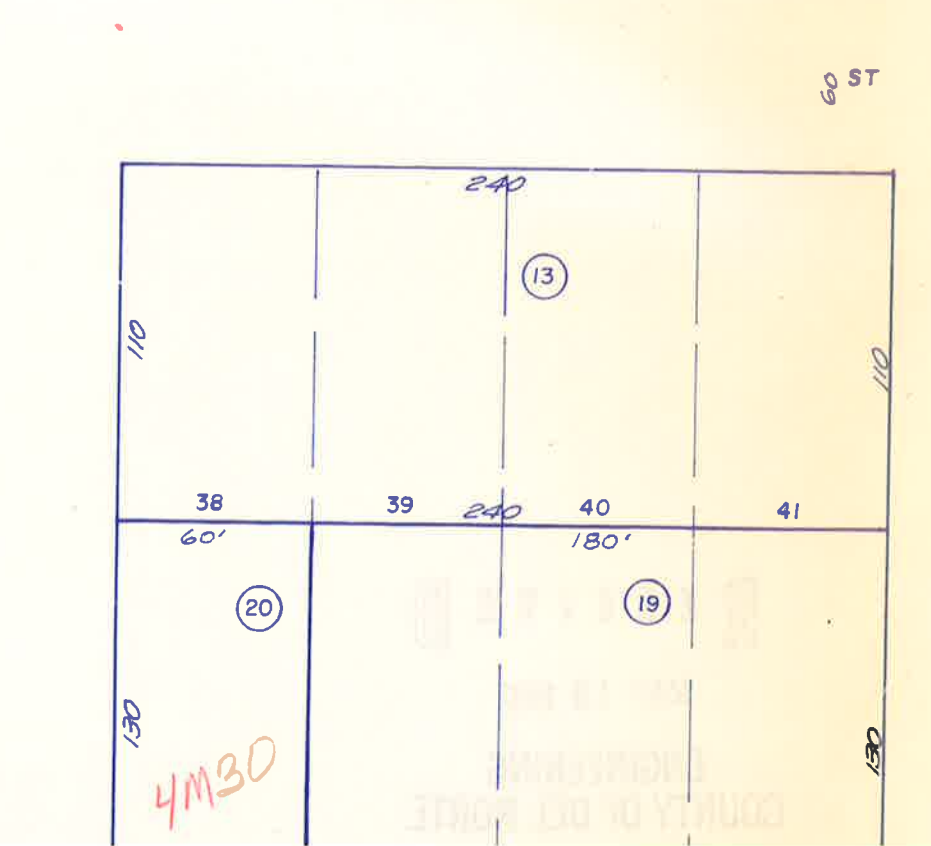
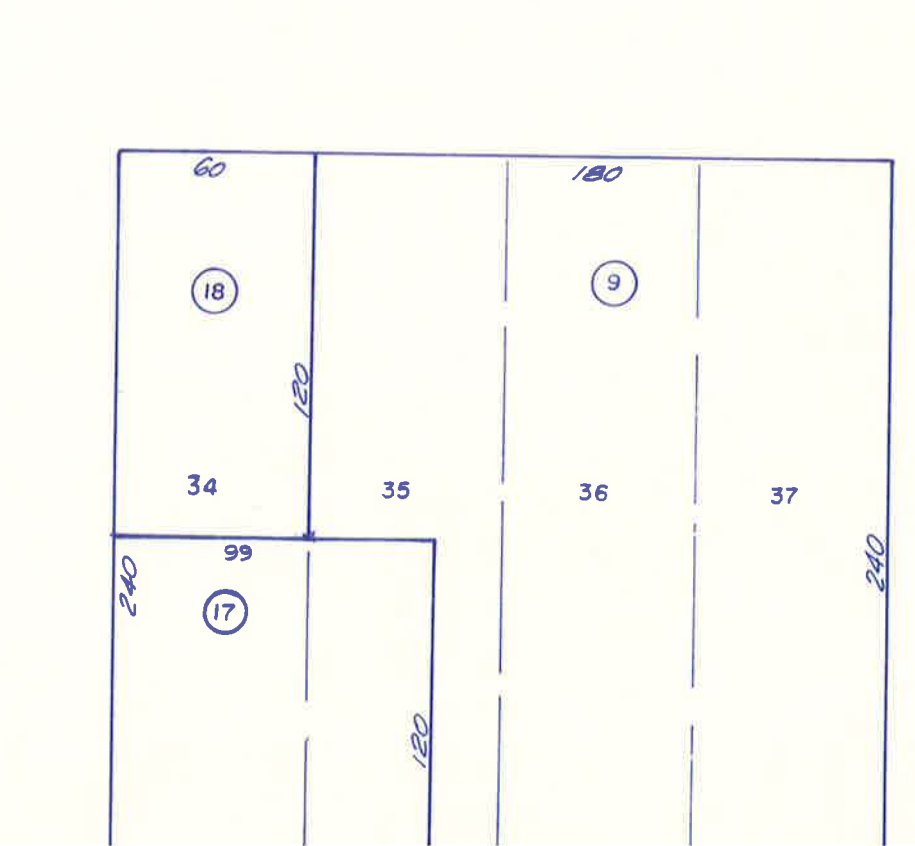
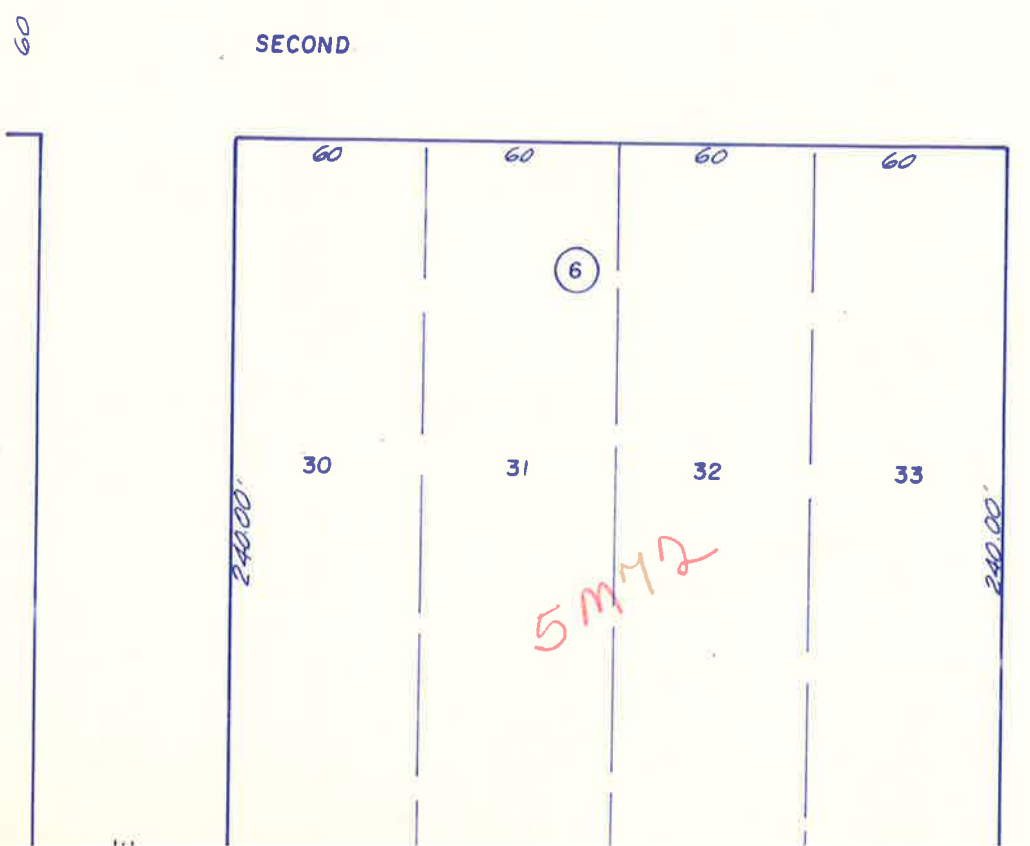
POR. CRESCENT CITY
 Bk. I, Pgs. 29 & 31
 LOTS 30-41 & 66-77

111-06

13



05

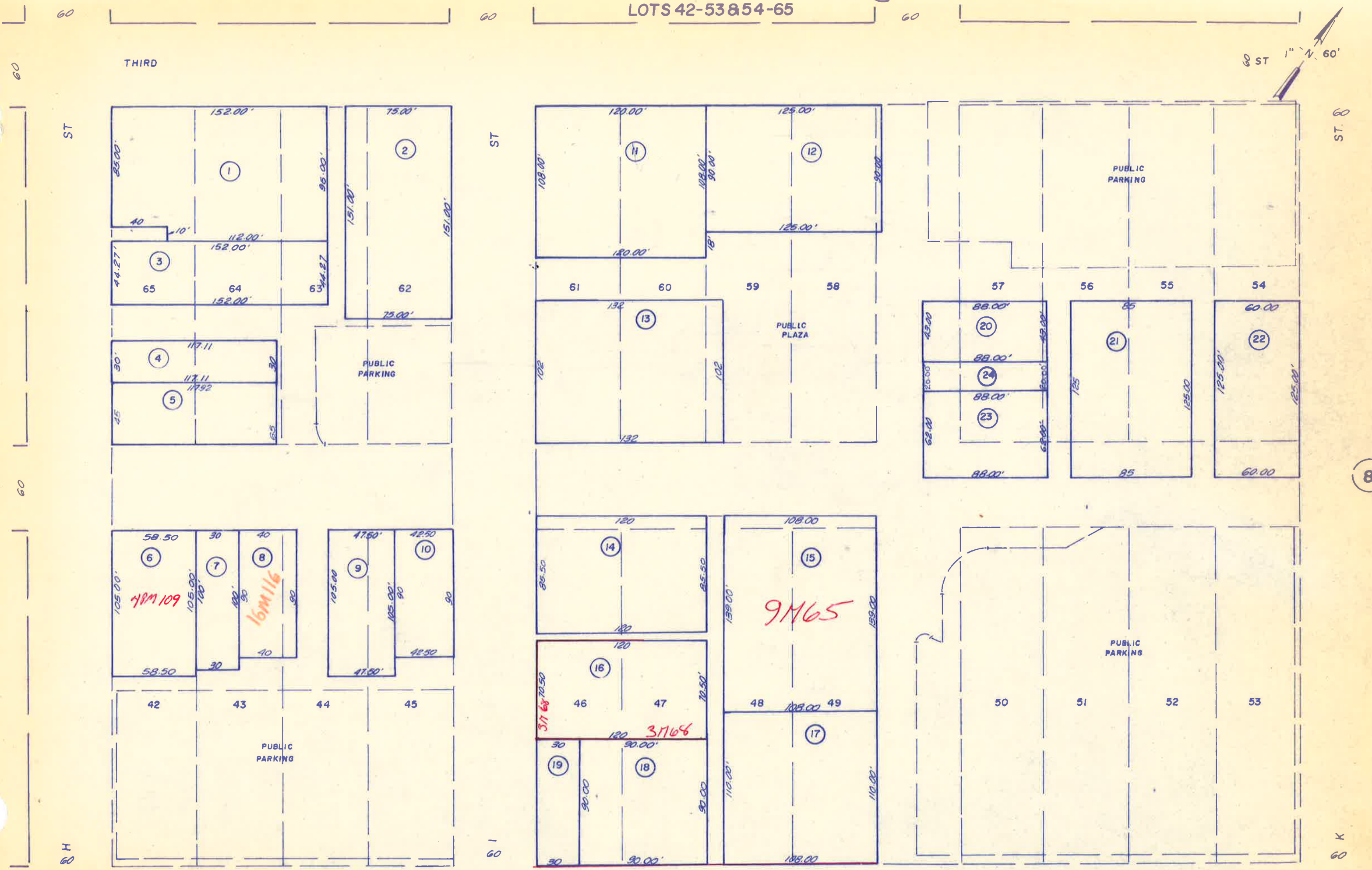
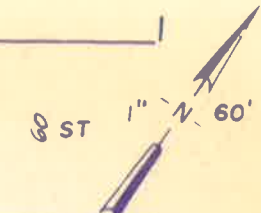


0

POR. CRESCENT CITY
Bk. 1, Pgs. 29 & 31
LOTS 42-53 & 54-65

(12)

4/11/45



THIRD

ST

ST

ST. 8

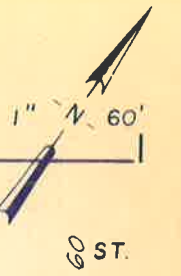
60 H

60 I

60 K

POR. CRESCENT CITY
 Bk. I, Pgs. 29 & 31
 BLOCKS 12-14 & 126-128

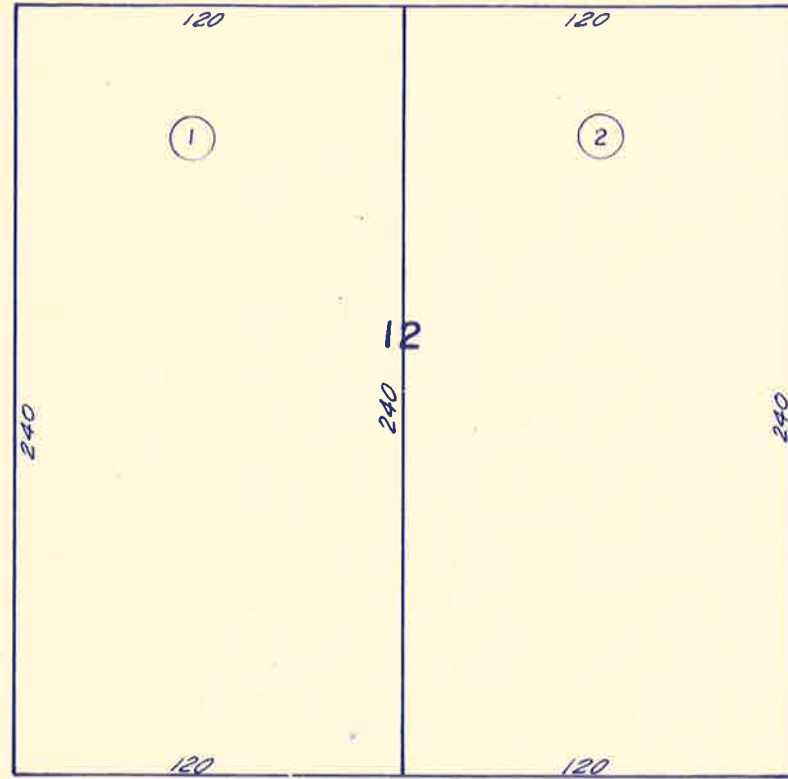
118-08



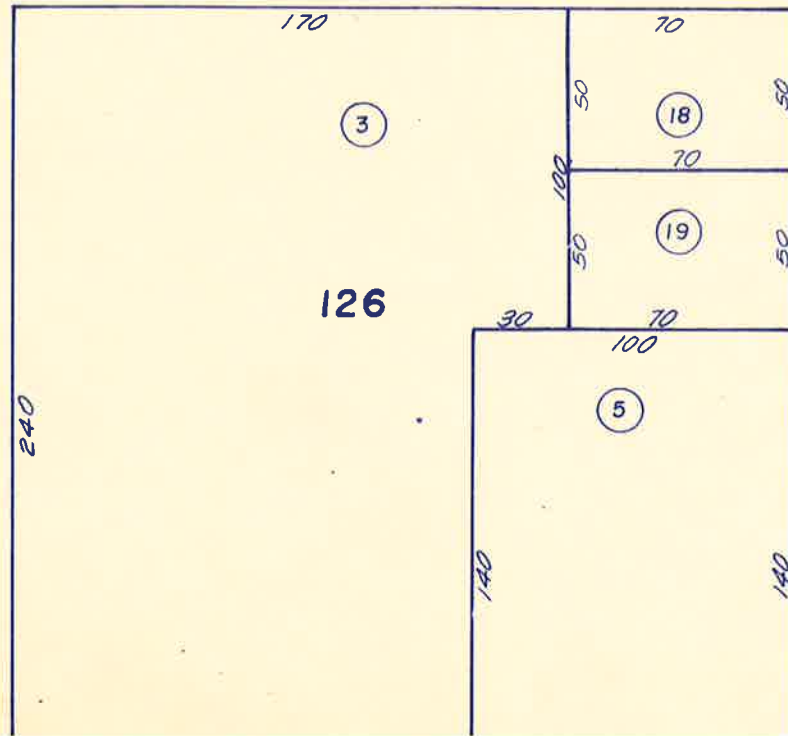
(11)

60 THIRD

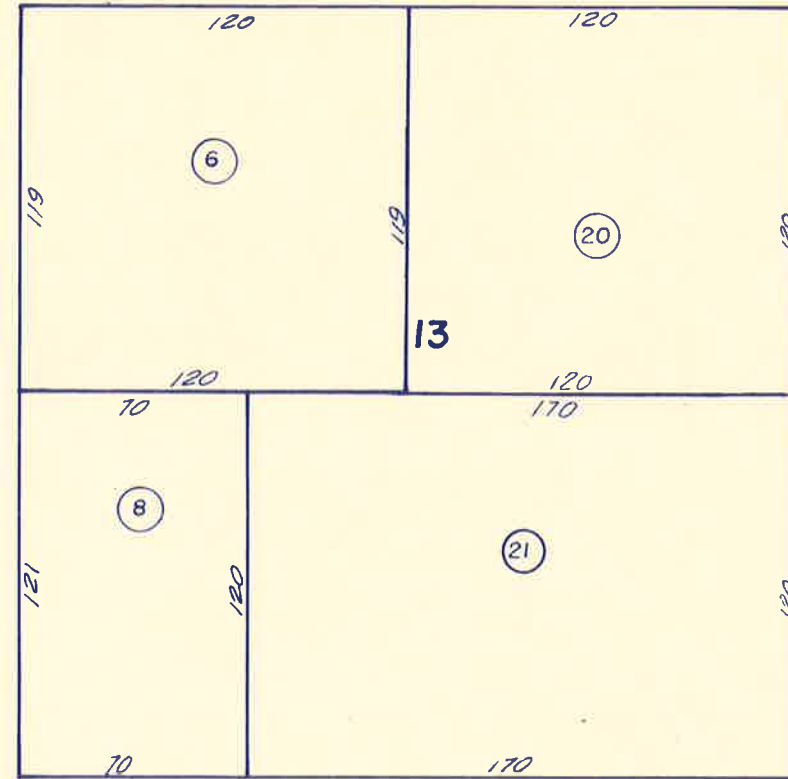
ST.



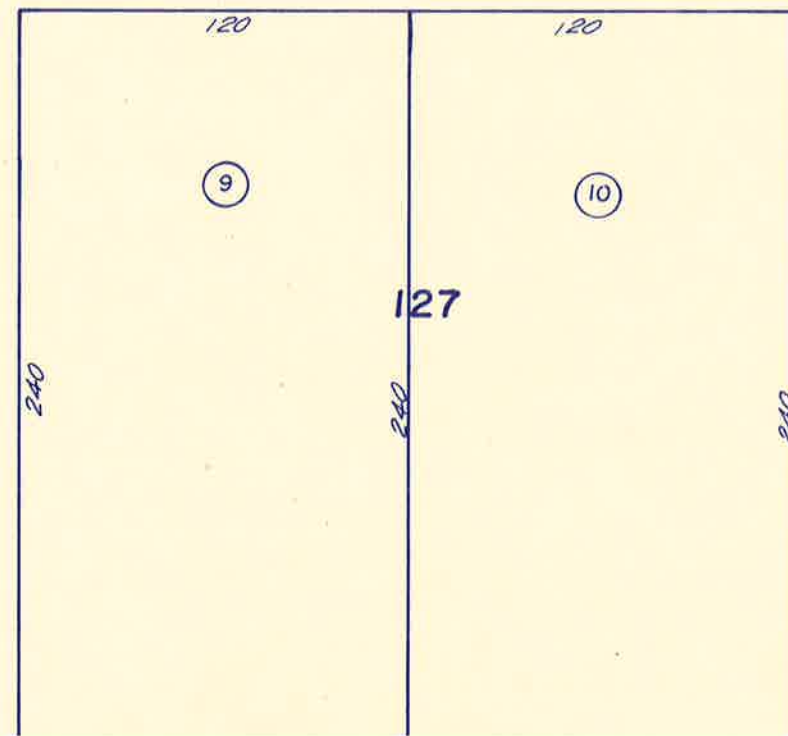
60 SECOND



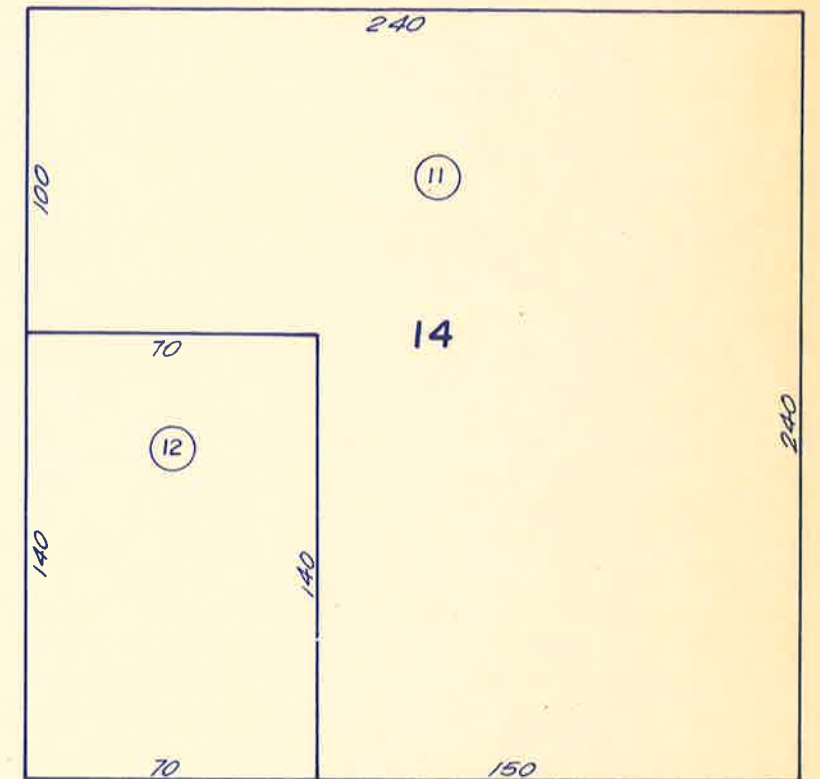
ST.



HWY 101 SOUTH

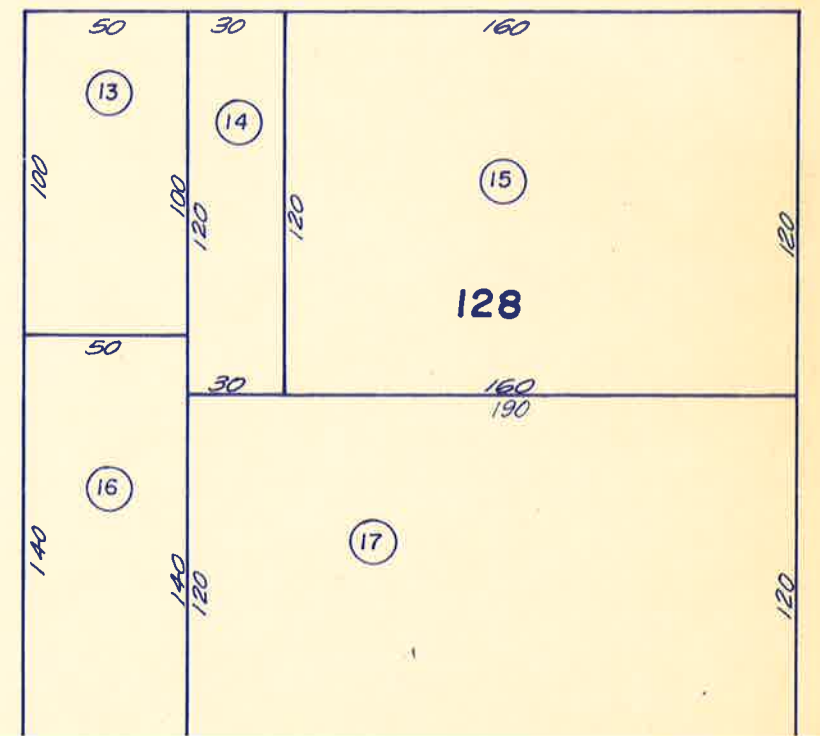


ST.



ST.

60 ST.



HWY 101 NORTH

(09)


(07)

12 M 140

POR. CRESCENT CITY
Bk.1, Pgs.29 &31

BLOCKS 15,129 &173-175

POR. SEC. 28 T.16N.,R.1W.H.B.&M.



(10)

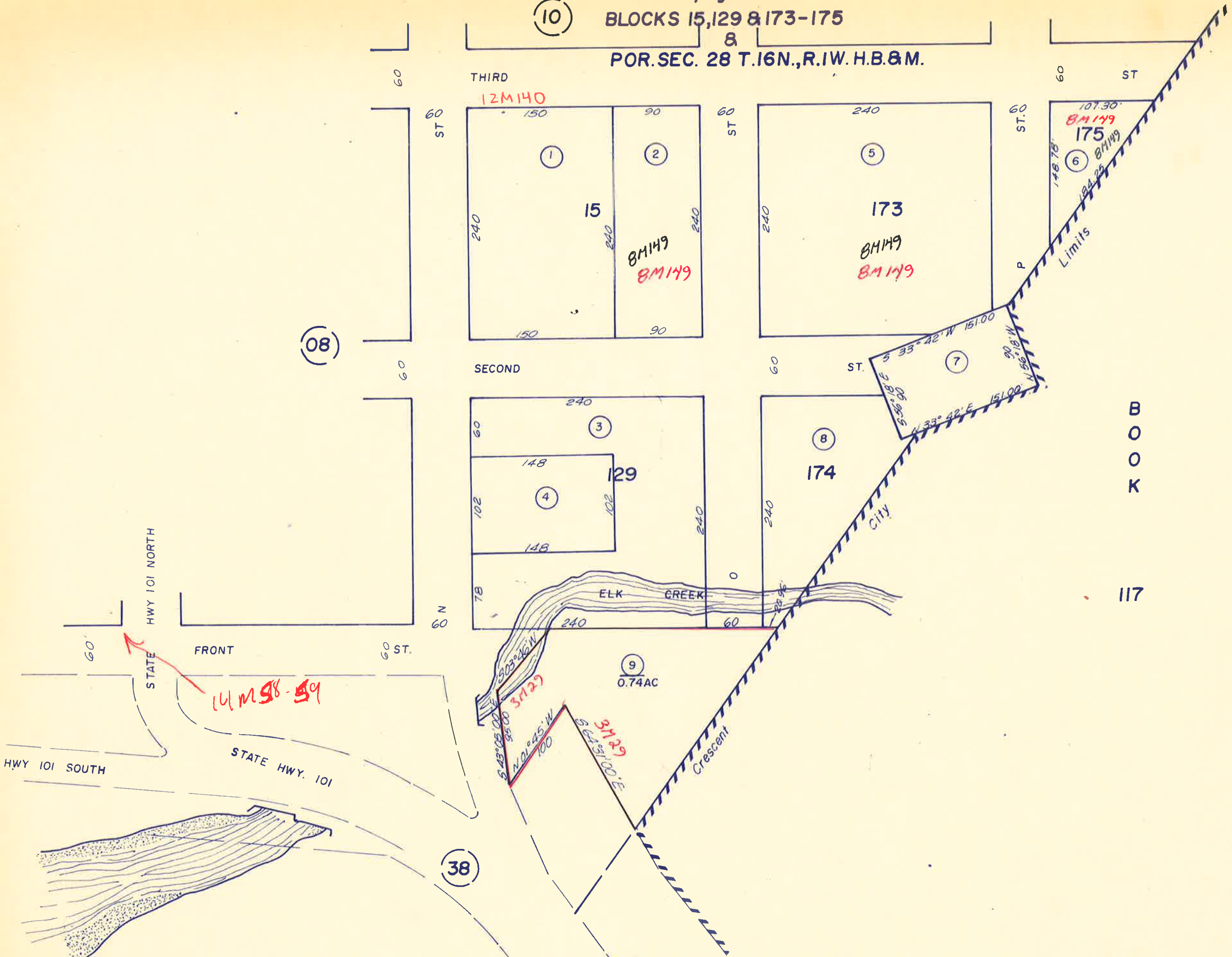
(08)

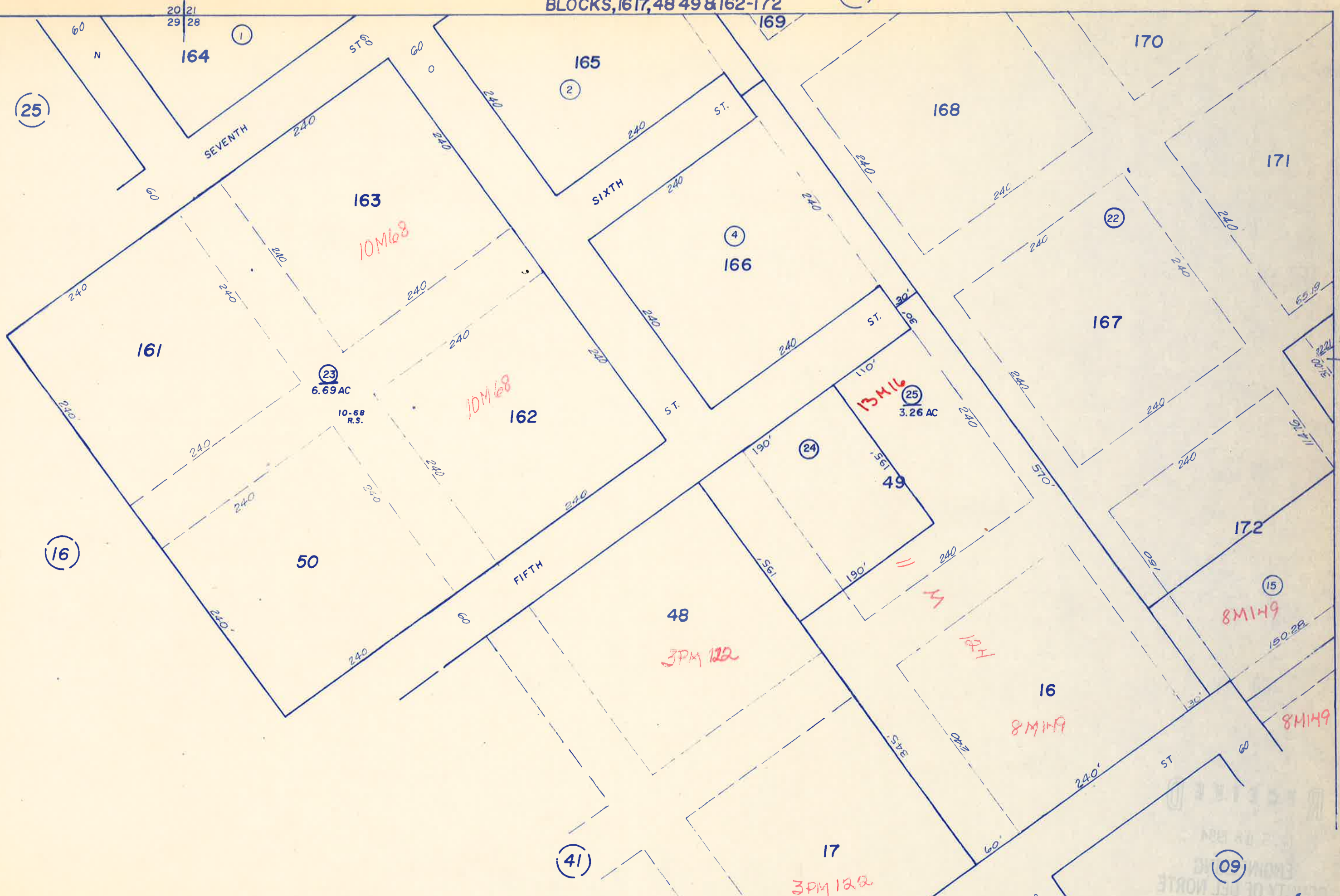
(38)

(9)
0.74 AC

B
O
O
K

117





0545
Limits
BOOK
City
117
Crescent

RECORDED
IN THE BOOK
OF THE CITY OF DELAWARE
EMPHATIC
NOV 28 1888

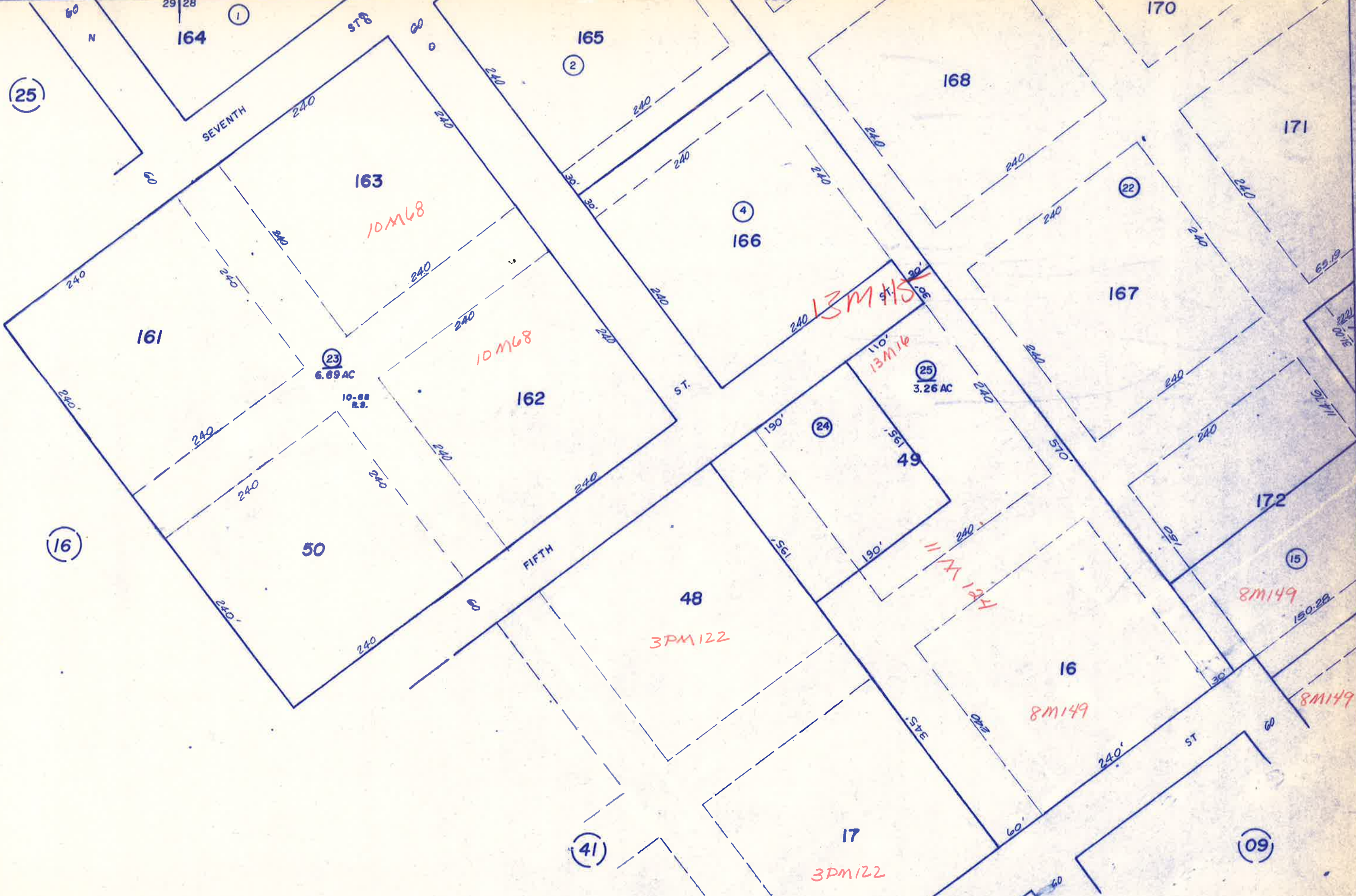
THIS IS NOT AN OFFICIAL MAP
FOR ASSESSMENT PURPOSES ONLY

BLOCKS, 161, 48, 49 & 162-172

(02)

20 21
29 28

118-10



0545
0590

Limits

B
O
O
K

CITY

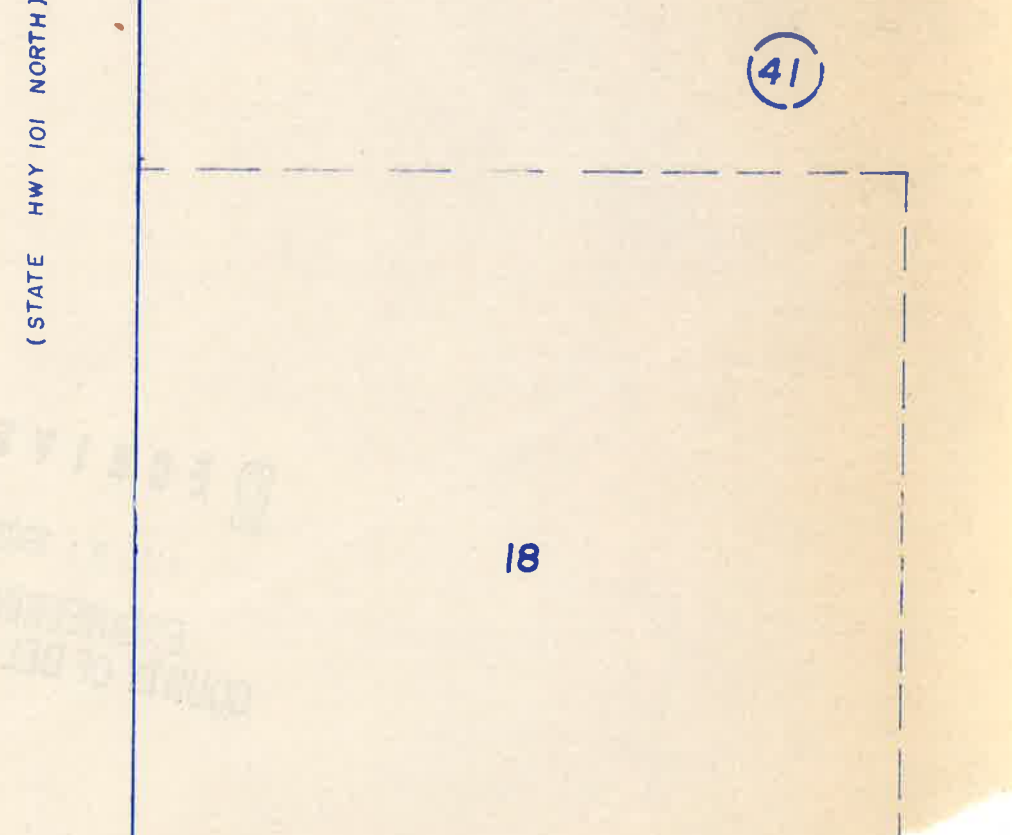
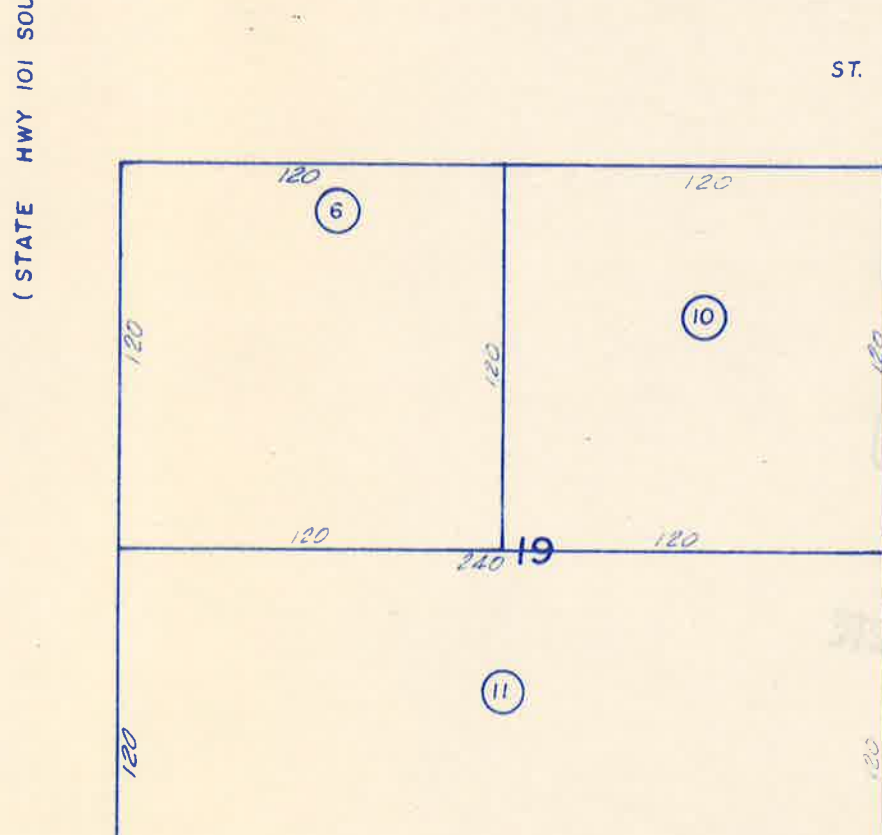
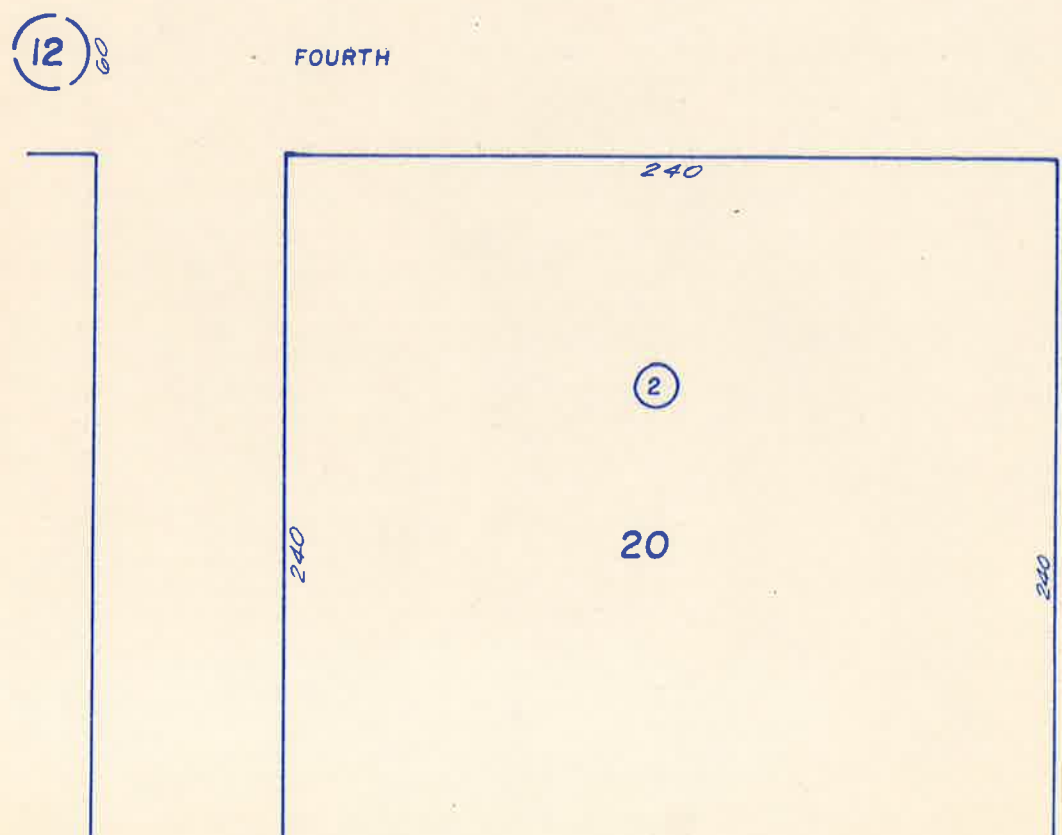
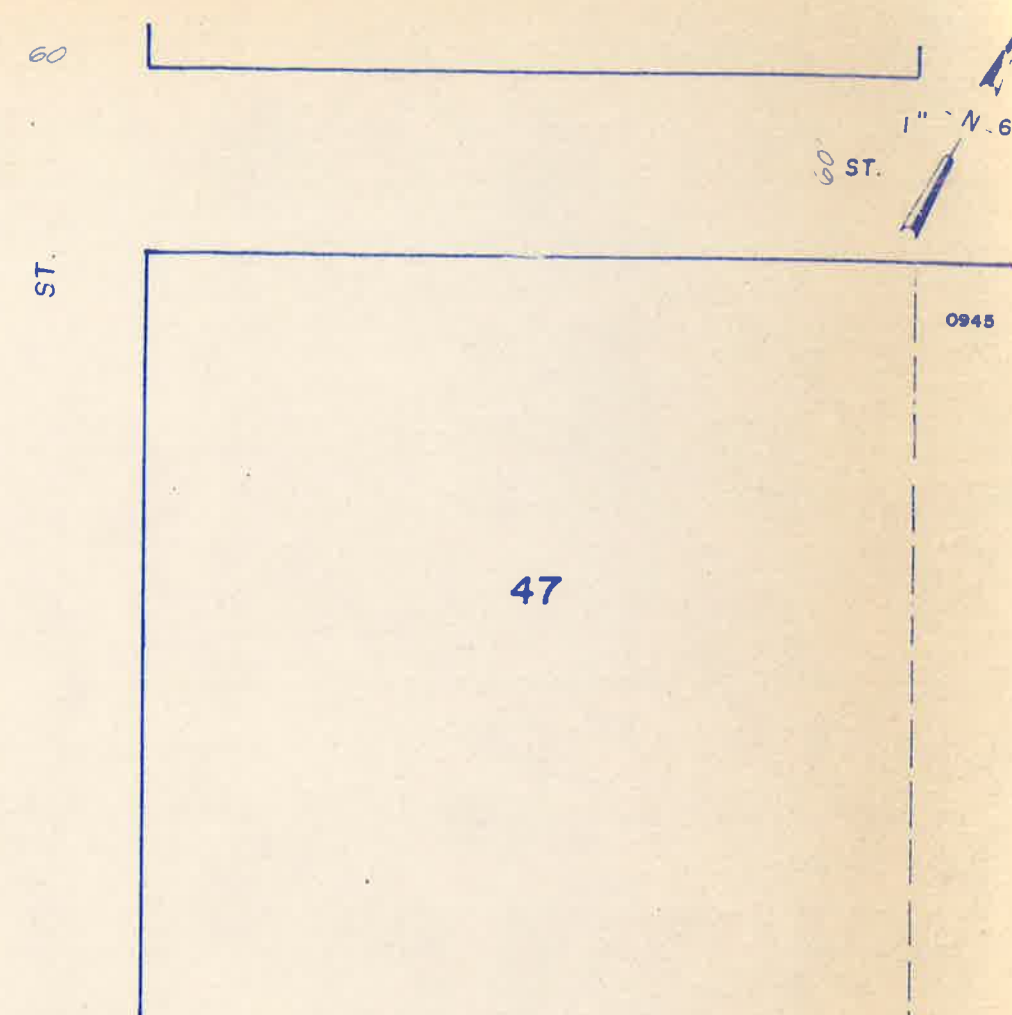
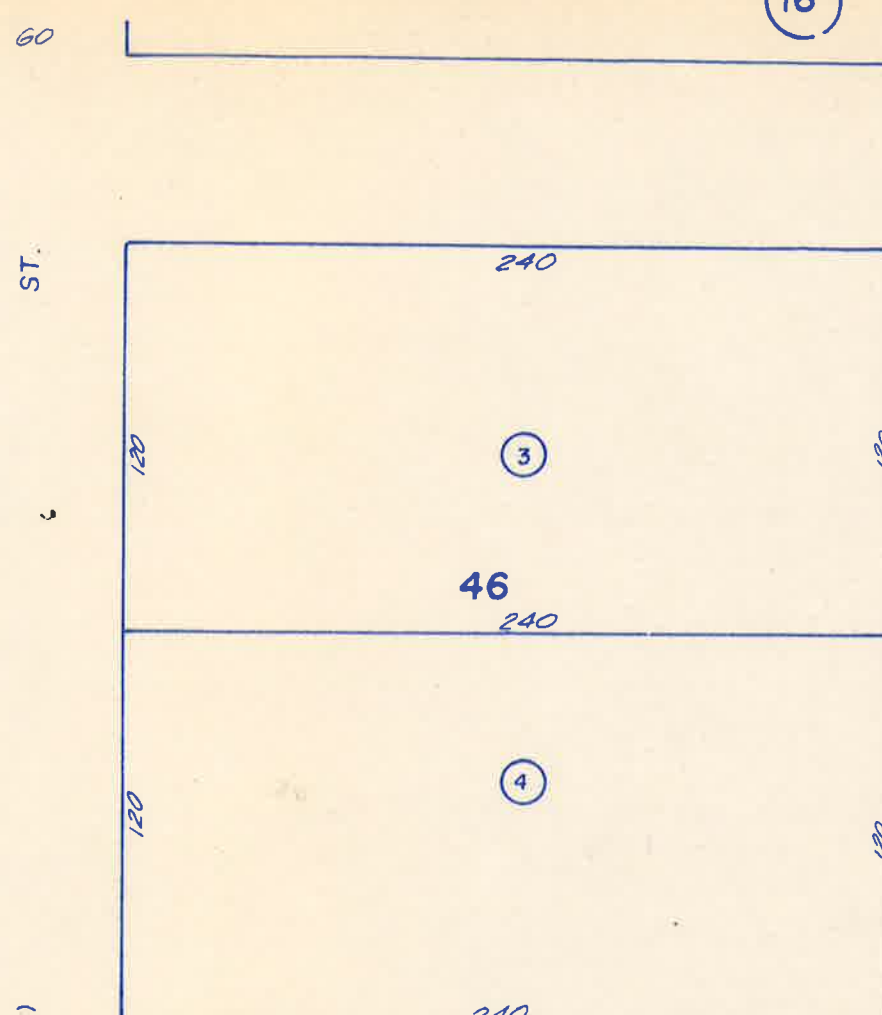
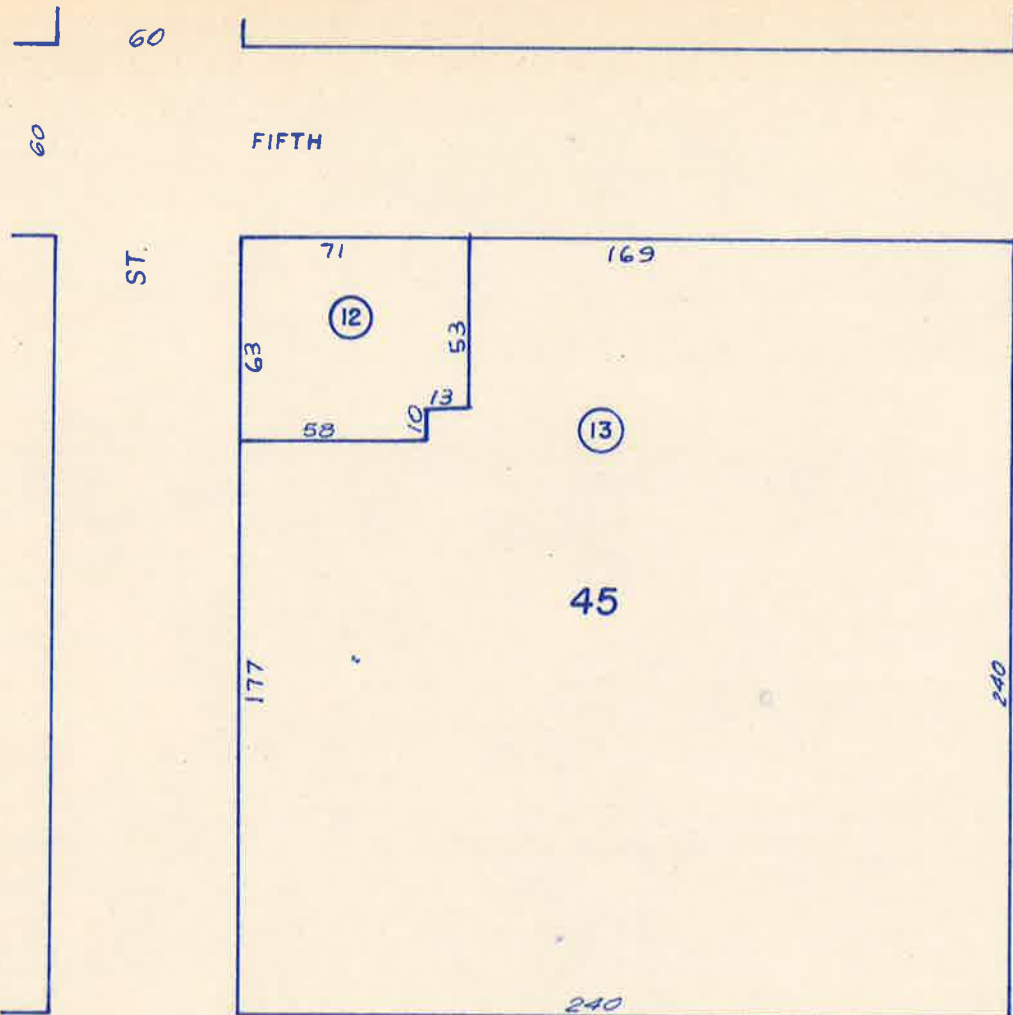
117

Crescent

THIS IS NOT AN OFFICIAL MAP
FOR ASSESSMENT PURPOSES ONLY

POR. CRESCENT CITY
Bk. 1, Pgs. 29 & 31
BLOCK 18-20 & 45-47

118-11



POR. CRESCENT CITY
Bk. I, Pgs. 29 & 31
BLOCK 18-20 & 45-47

(16)



60

60

60


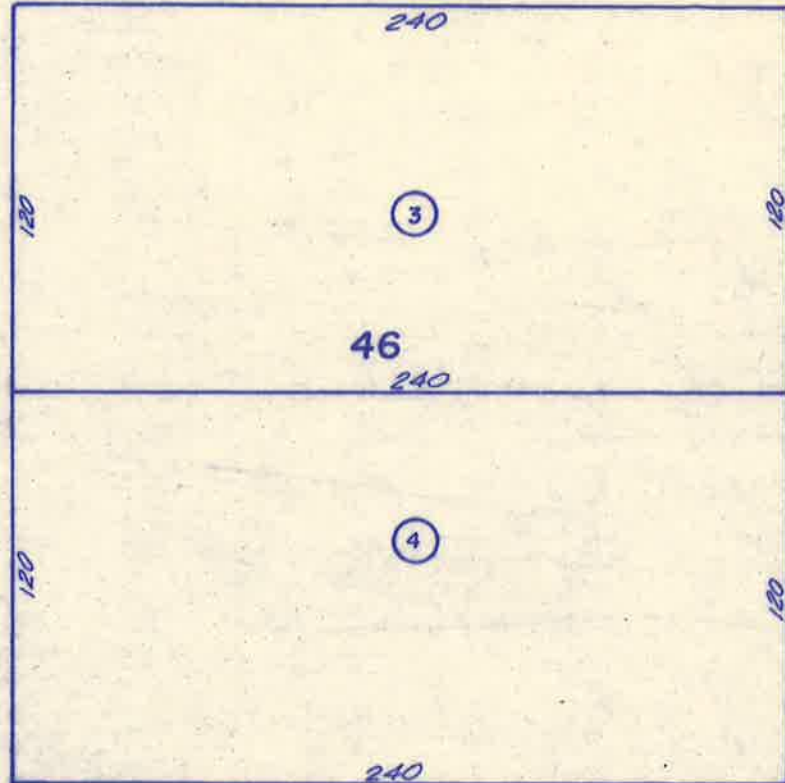

60

FIFTH

ST.

ST.

ST.



(12)


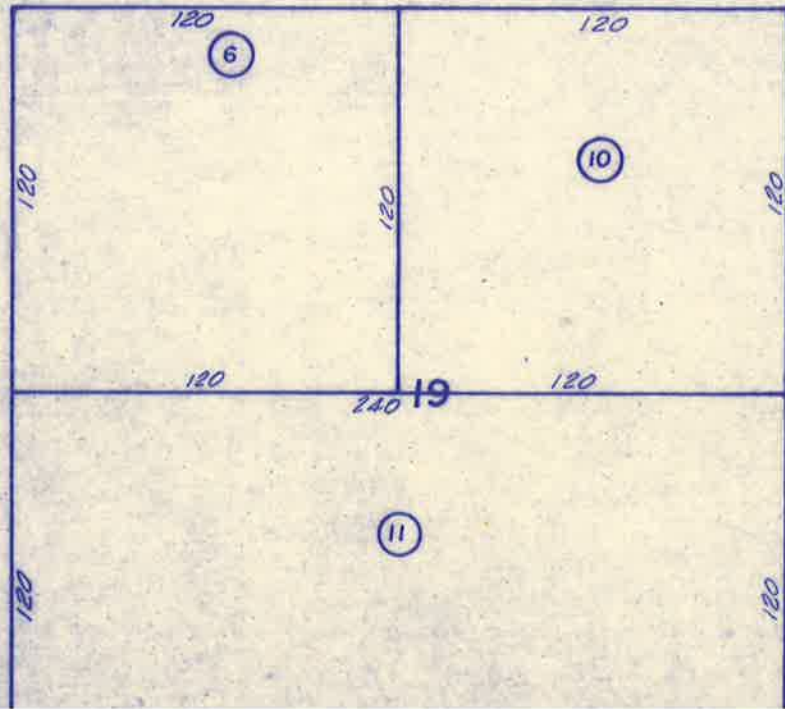

FOURTH

(STATE HWY 101 SOUTH)

ST.

(STATE HWY 101 NORTH)

(41)



60

60

60

60

240

240

240

240

120

120

120

120

240

240

240

120

240

240

120

120

120

120

240

120

120

120

20

19

18

(1)

(3)

(4)

(2)

(6)

(10)

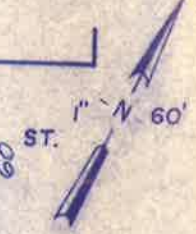
(11)

(41)

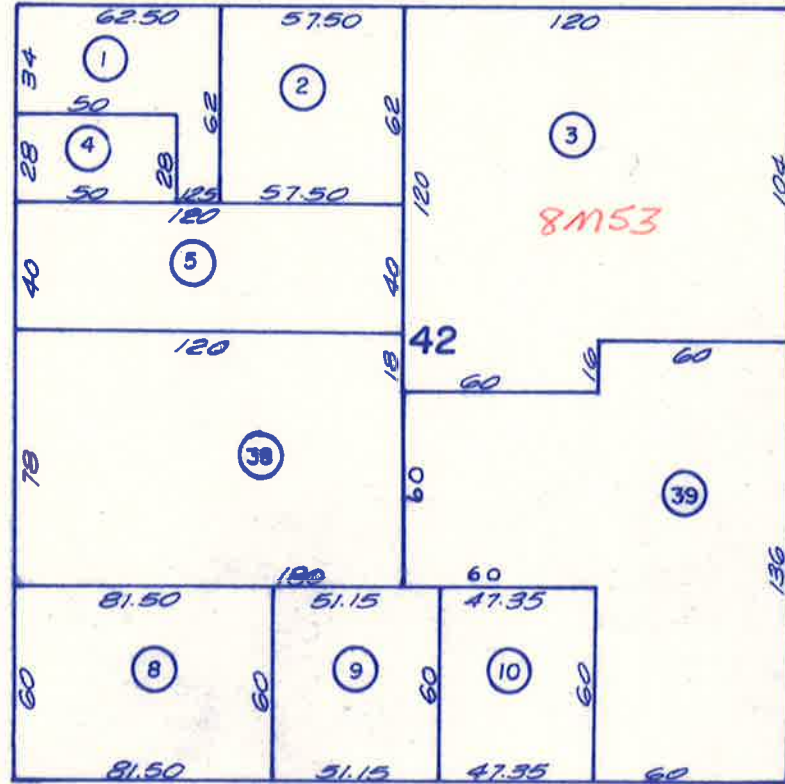
POB. CRESCENT CITY
Bk. I, Pgs. 29 & 31
BLOCK 21-23 & 42-44

118-12

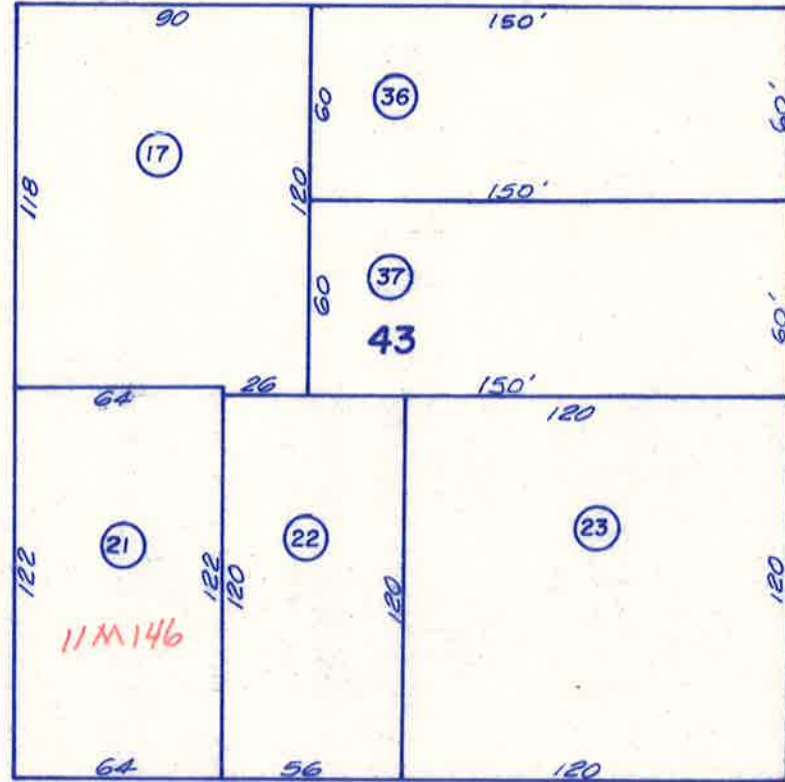
(17)



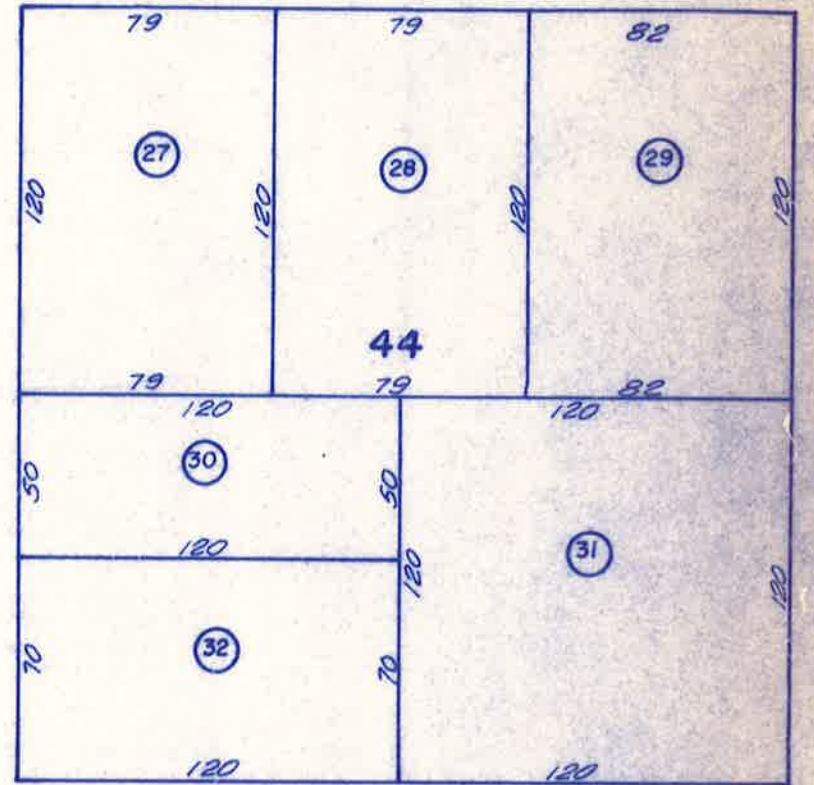
FIFTH



6 ST.



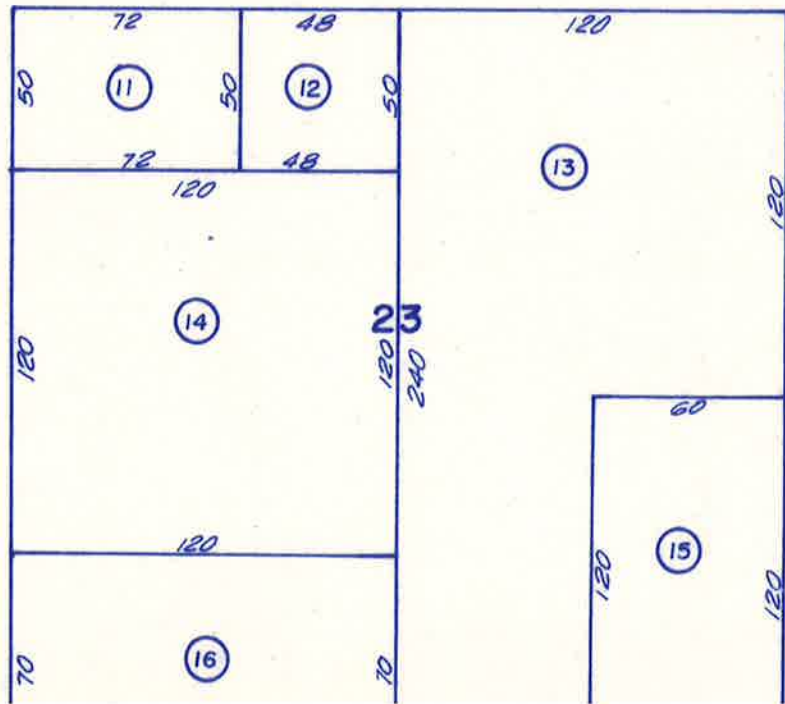
6 ST.



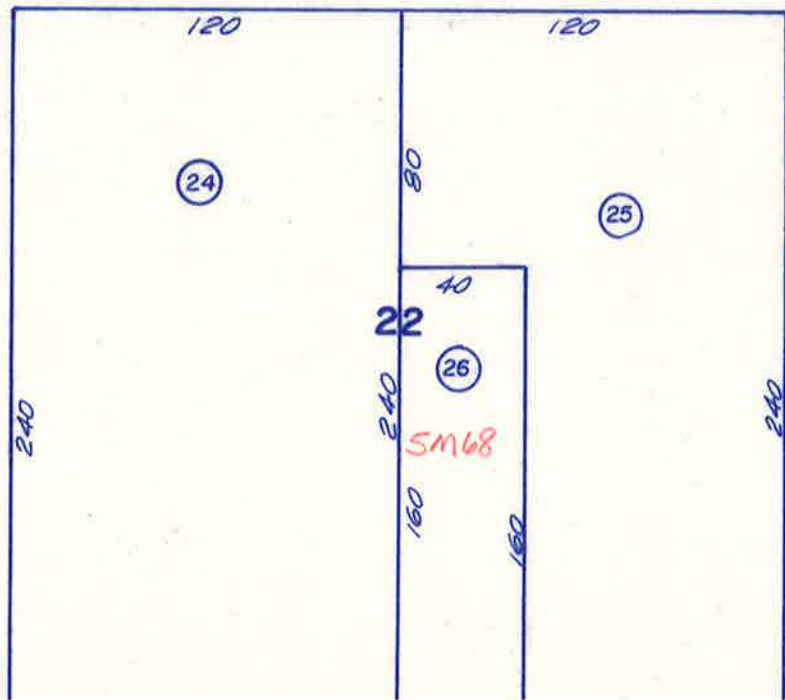
0901

60 ST.

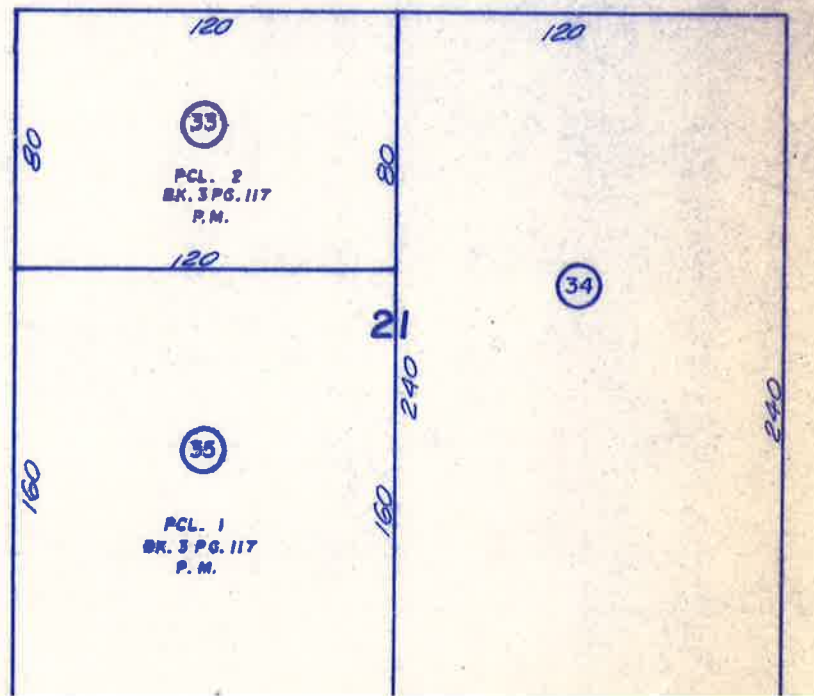
FOURTH



(13)



60 ST.

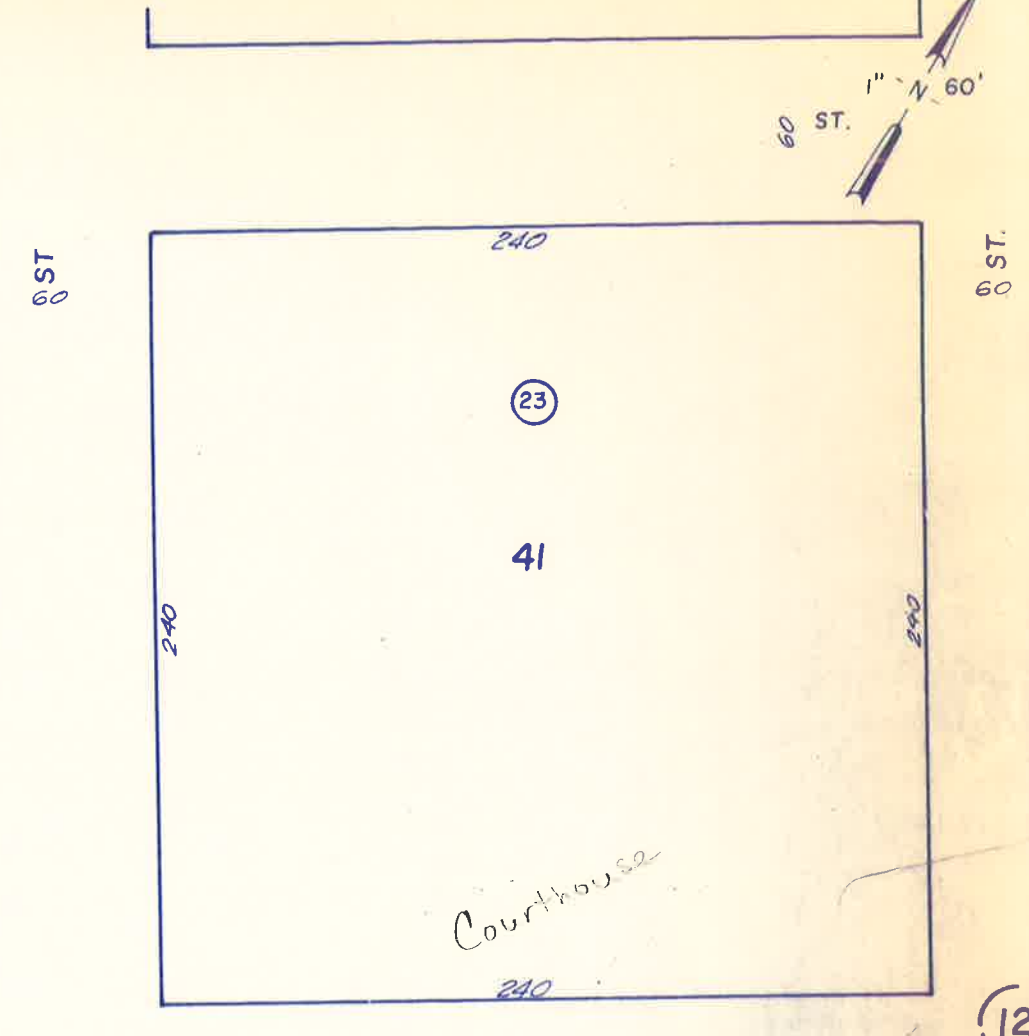
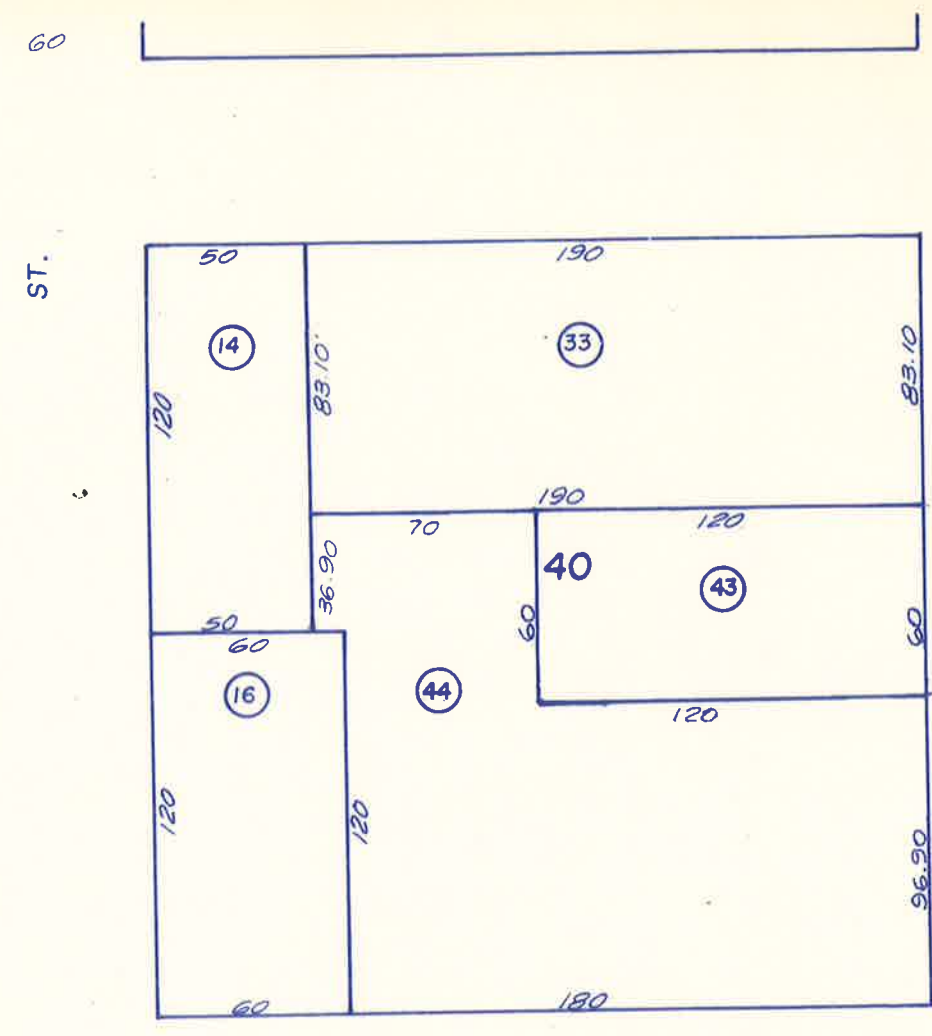
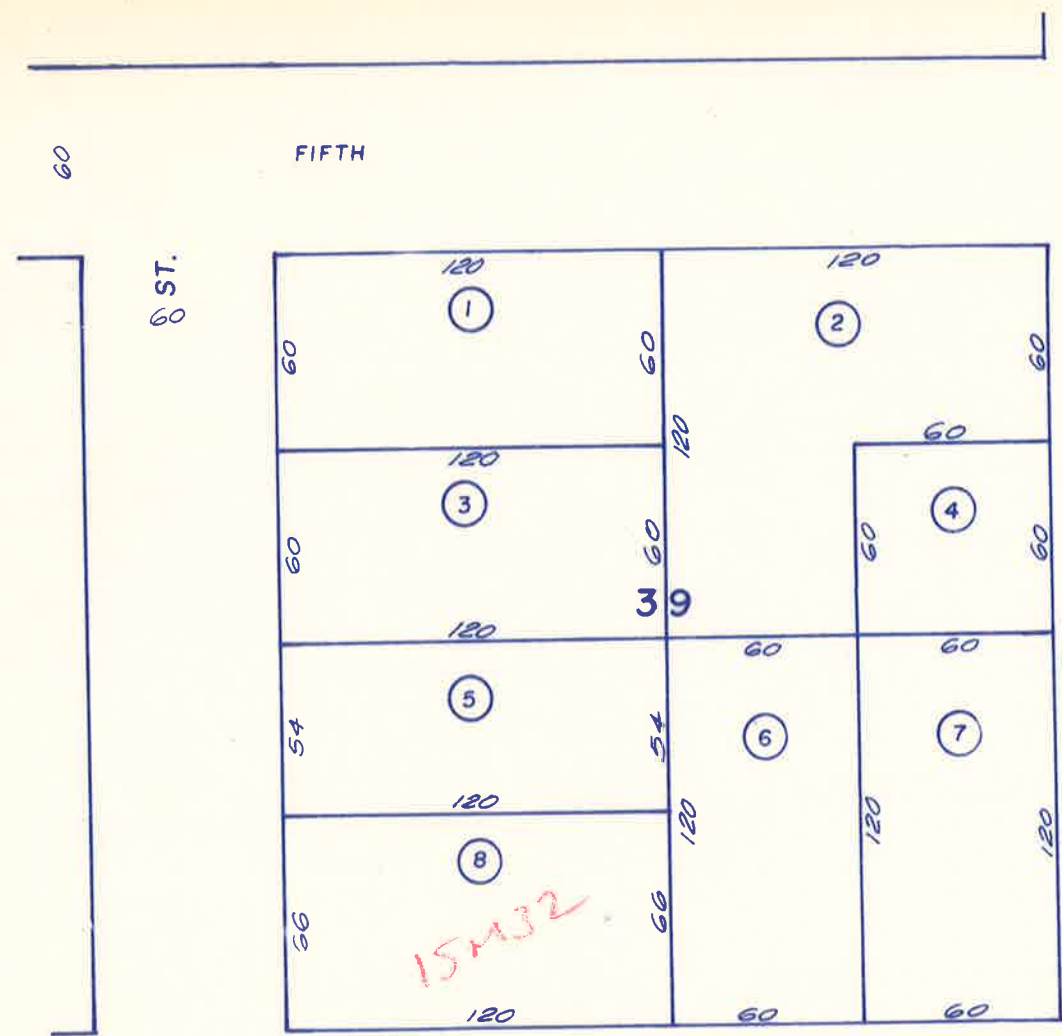


(11)

POR. CRESCENT CITY
Bk. 1, Pgs. 29 & 31
BLOCKS 24-26 & 39-41

(02)


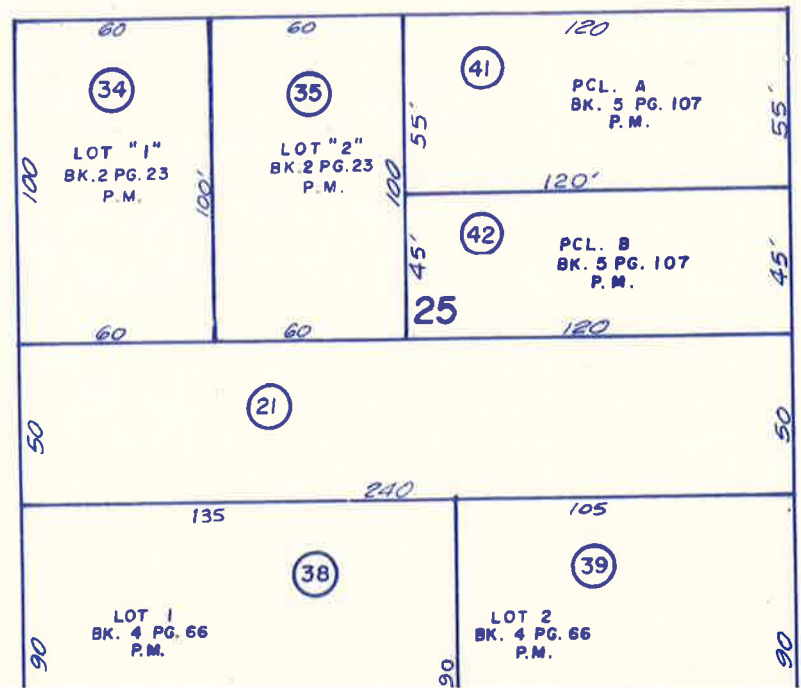
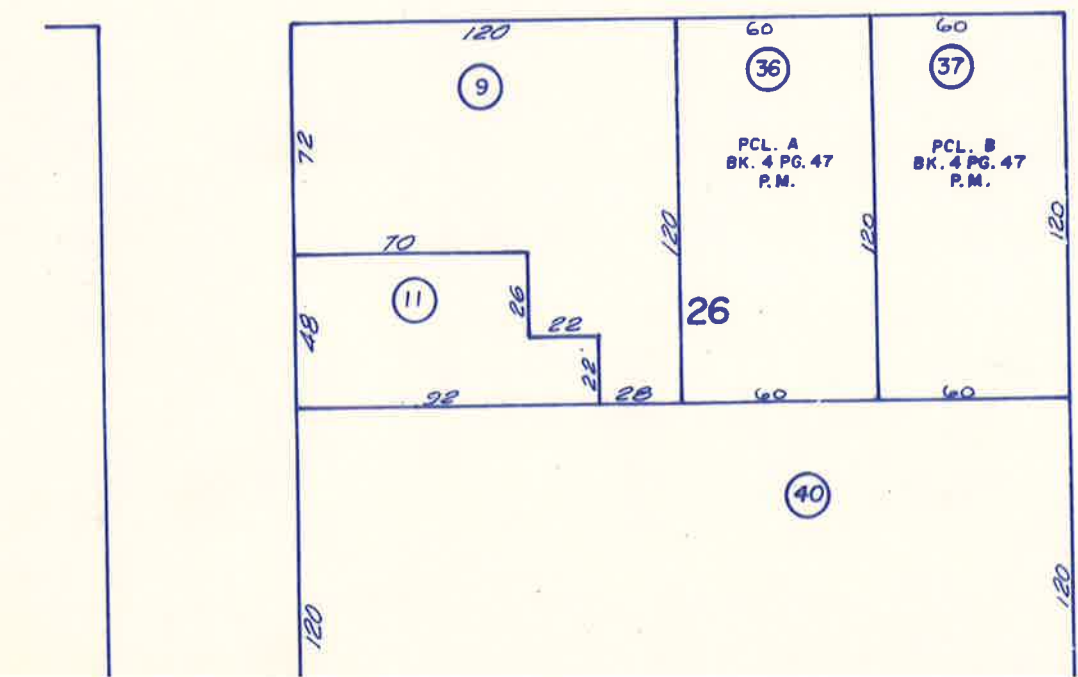
(18)



(14)

FOURTH

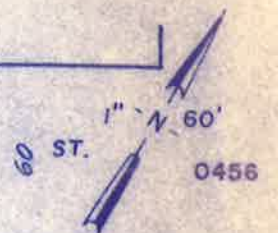
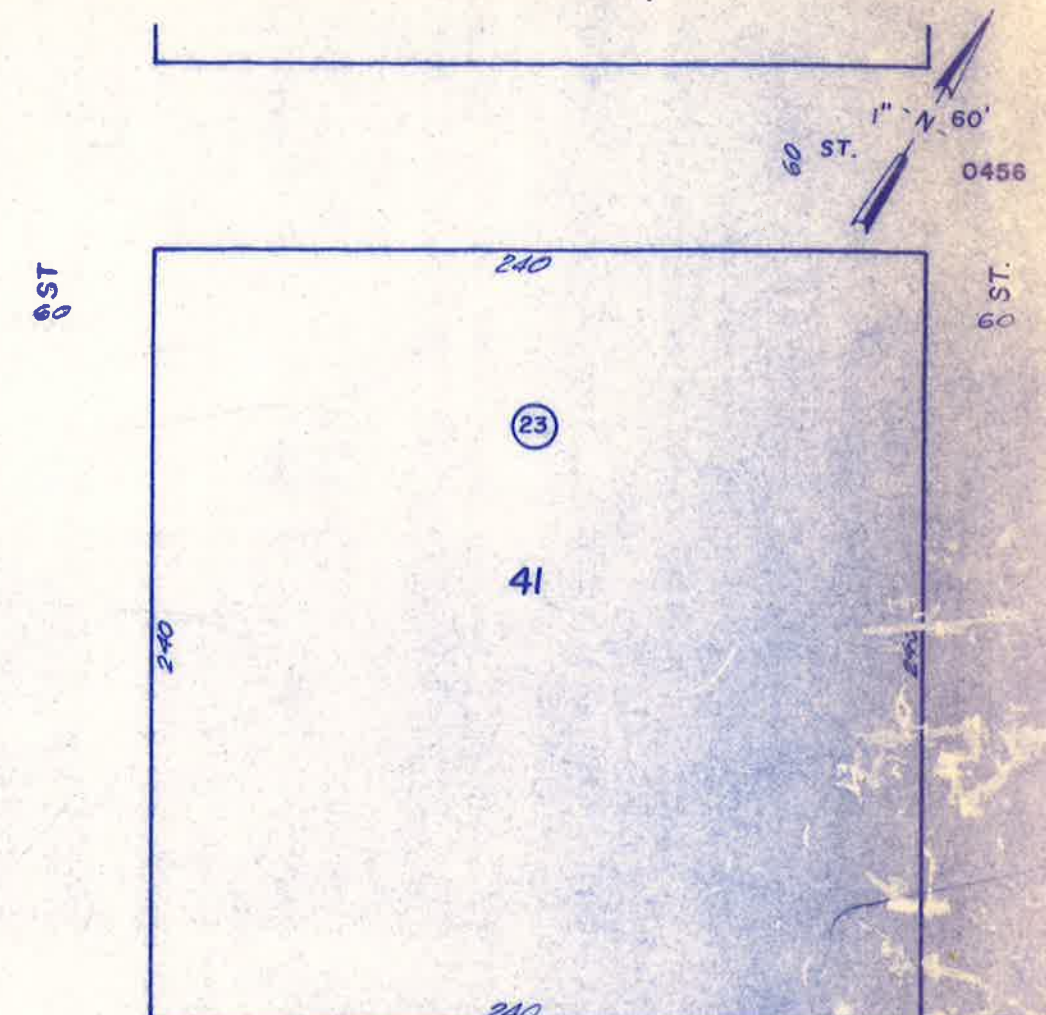
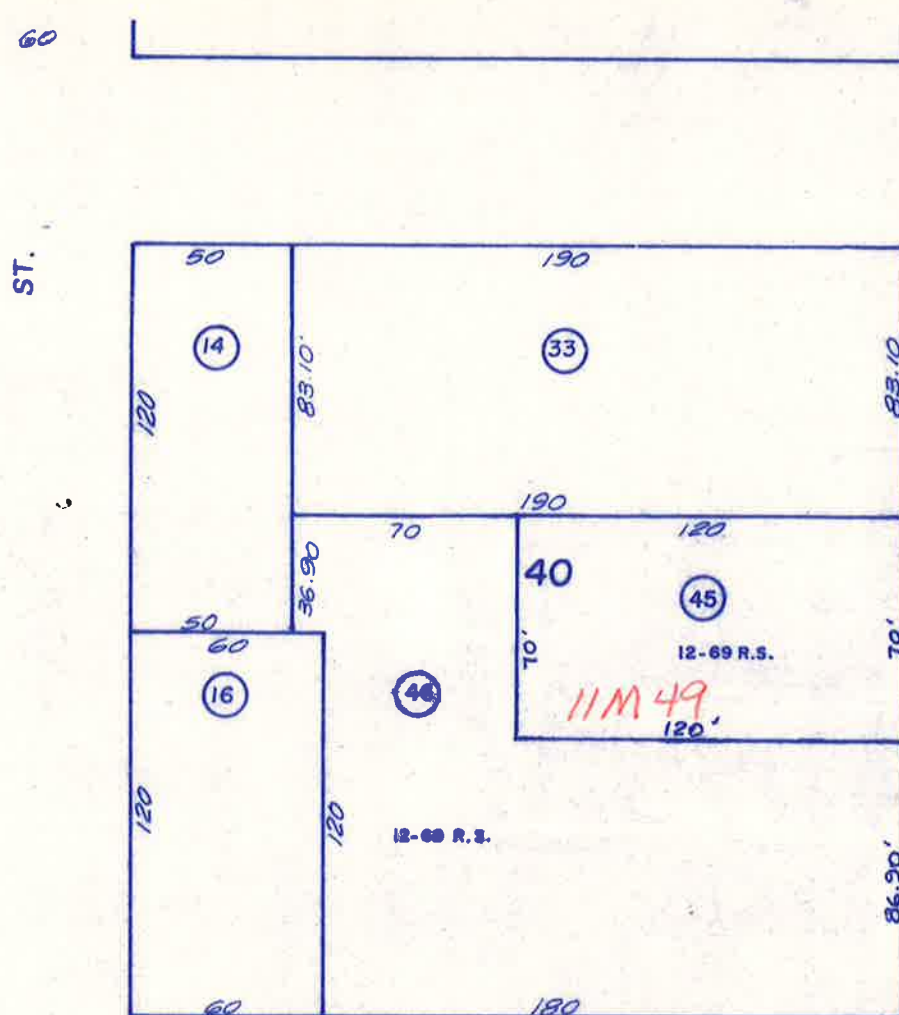
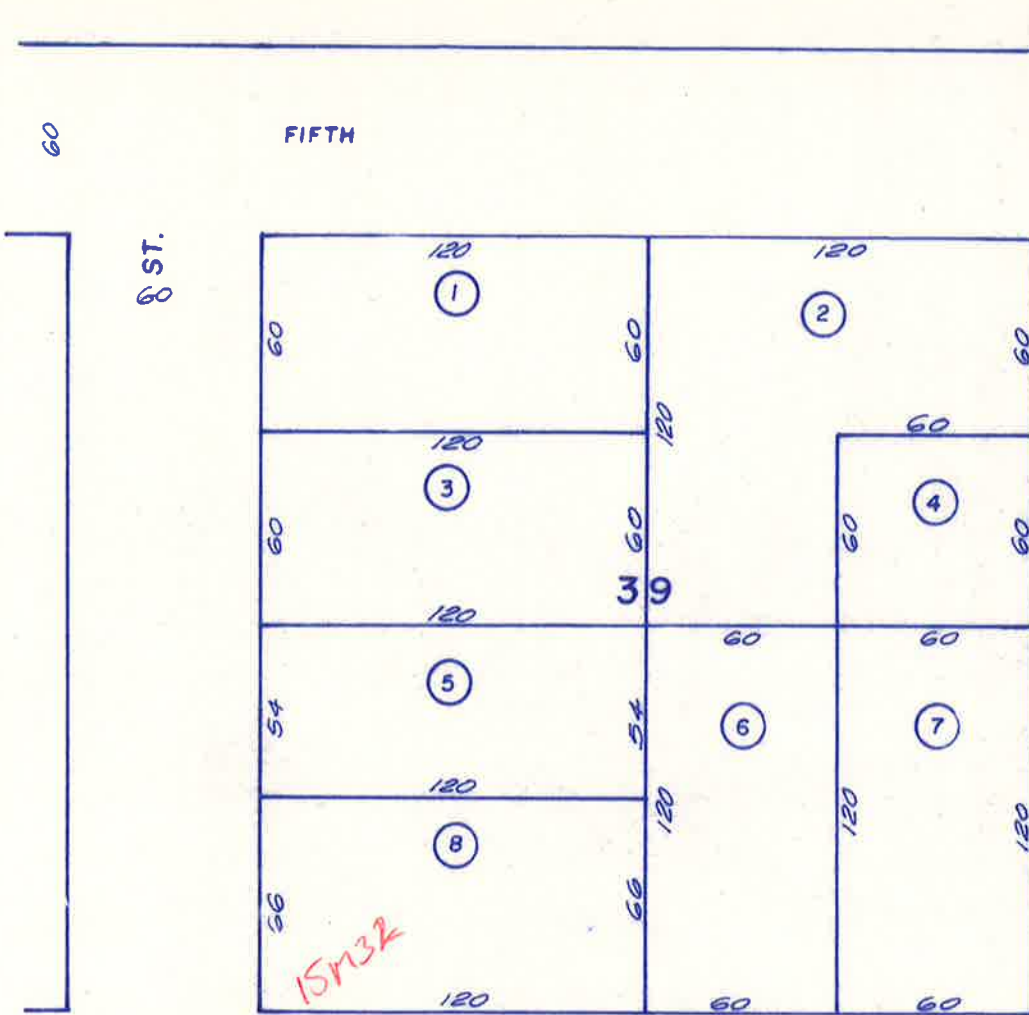
(12)



(02)

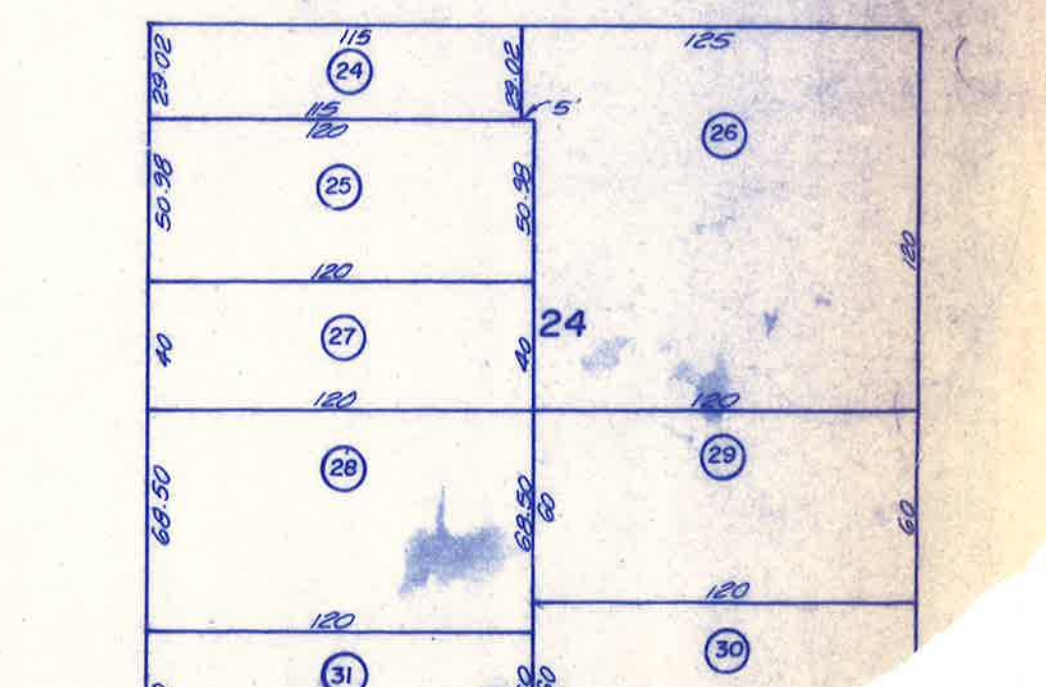
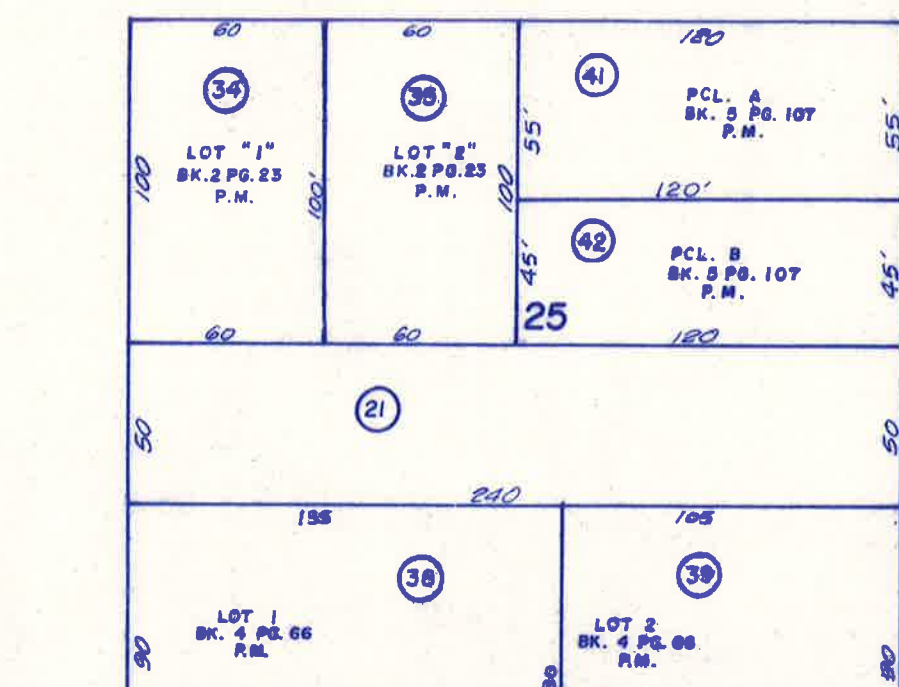
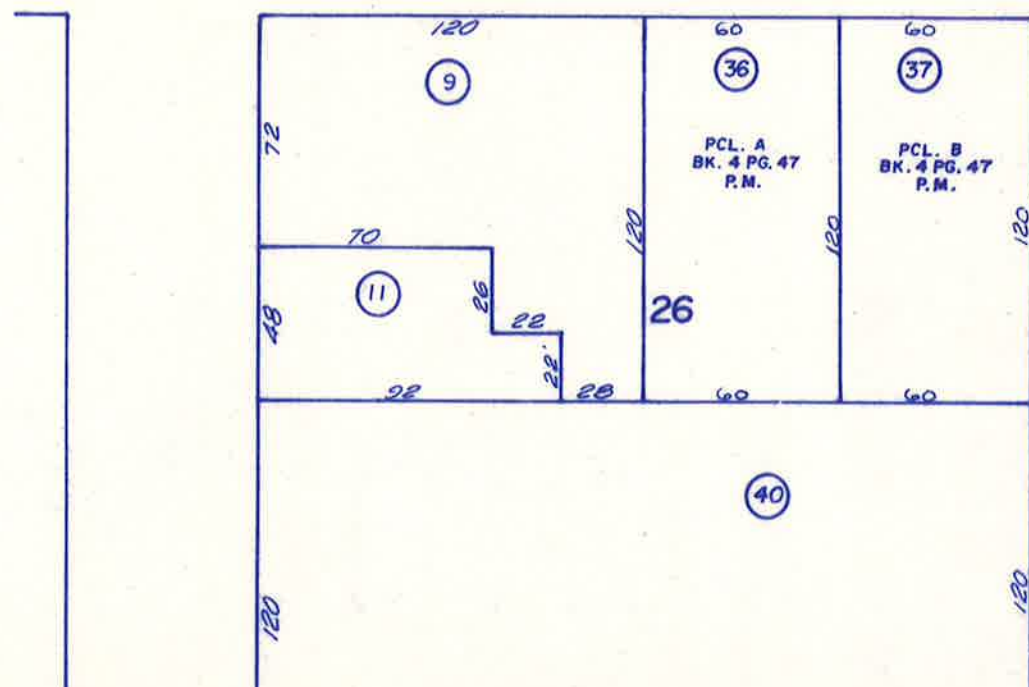
POR. CRESCENT CITY
Bk. 1, Pgs. 29 & 31
BLOCKS 24-26 & 39-41

(18)



(14)

FOURTH



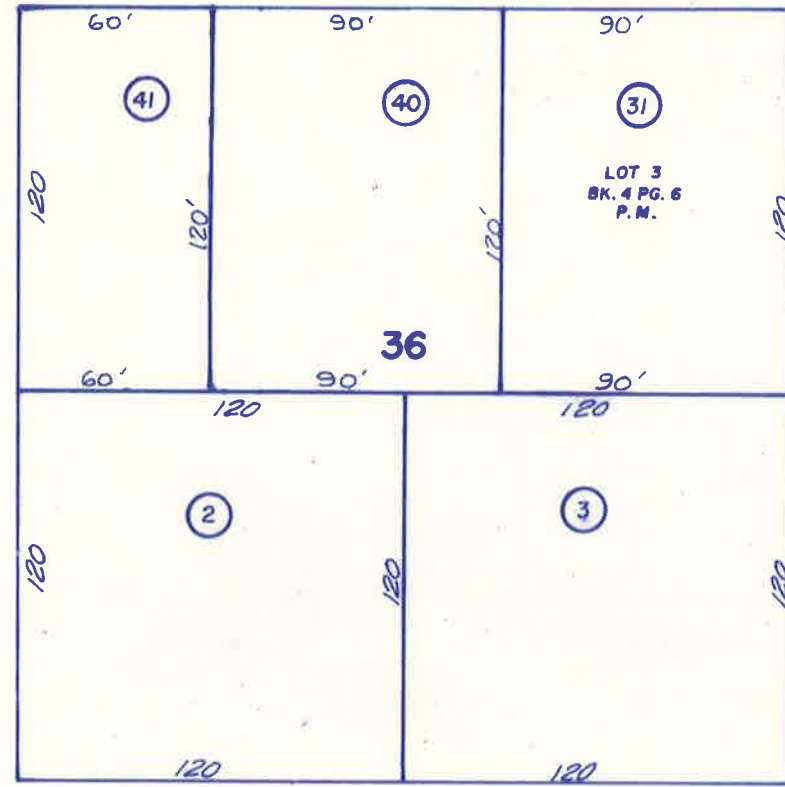
(12)

POR. CRESCENT CITY
Bk. 1, Pgs. 29 & 31
BLOCKS 27-29 & 36-38

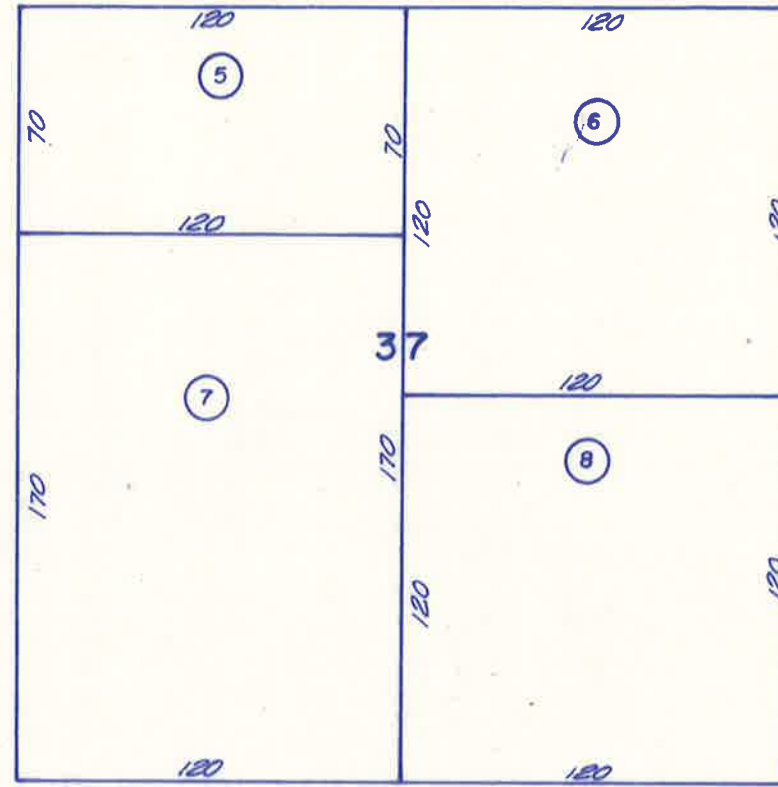
(19)

(02)


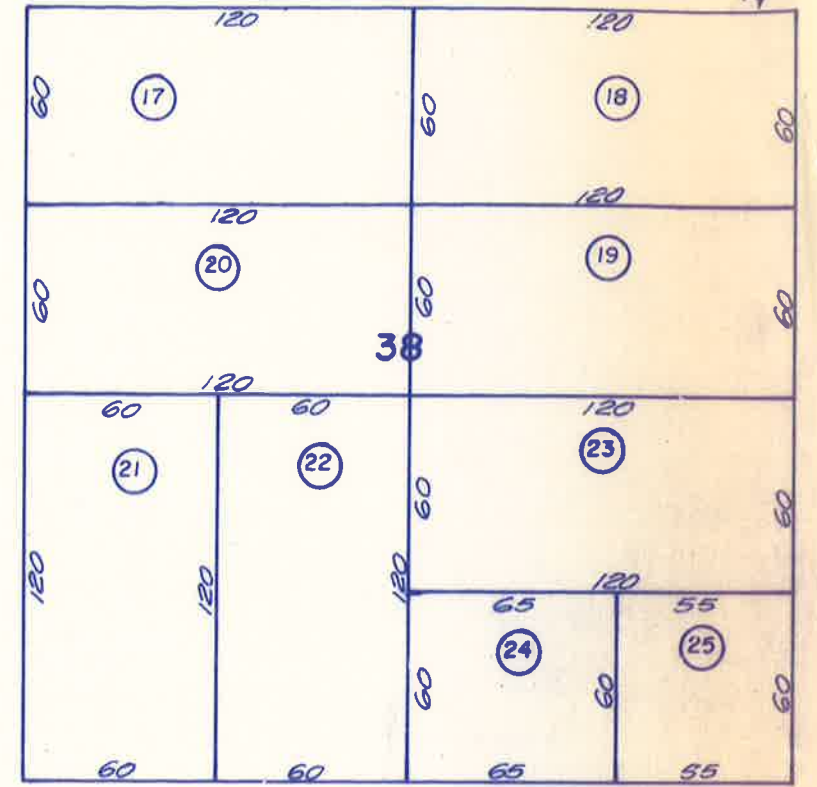
FIFTH



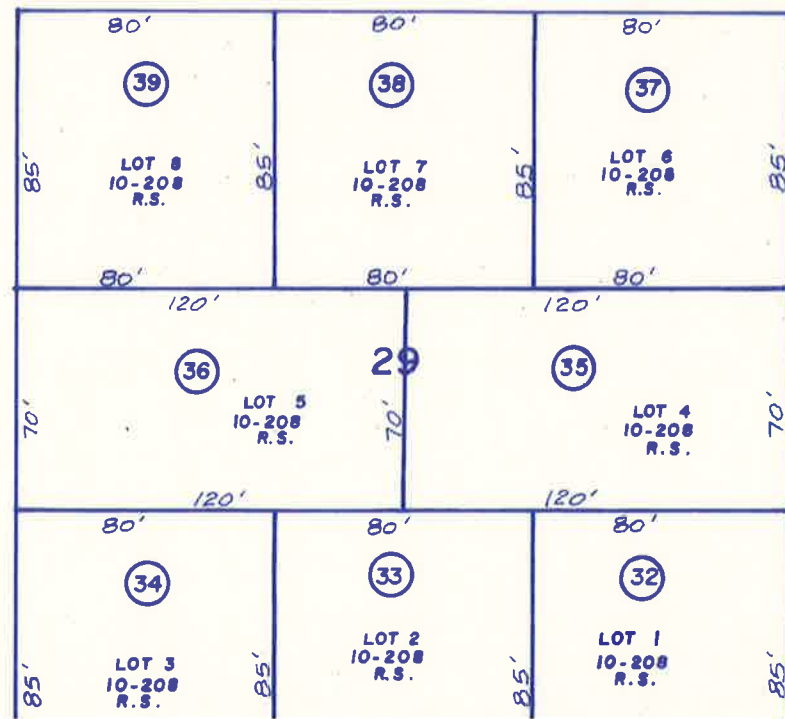
60 ST.



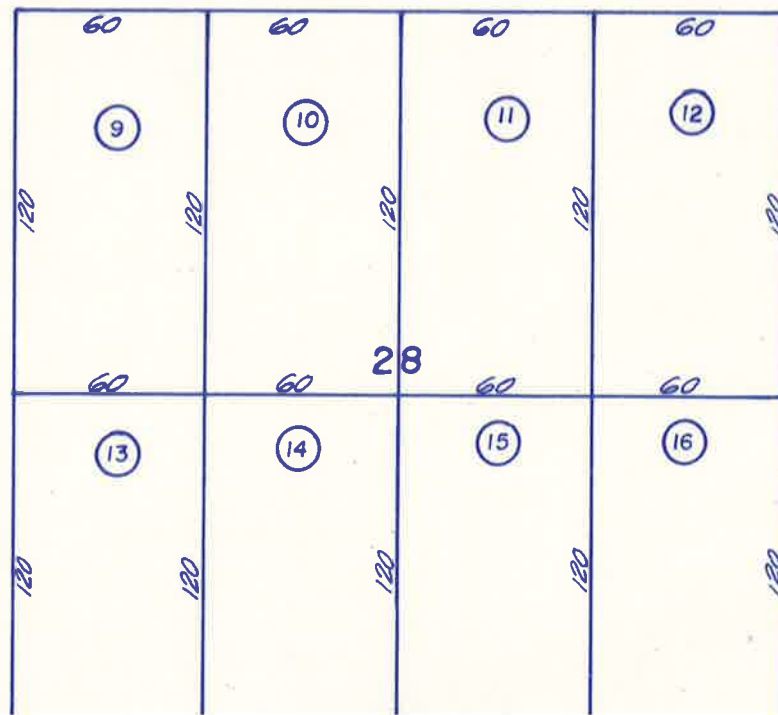
8 ST.



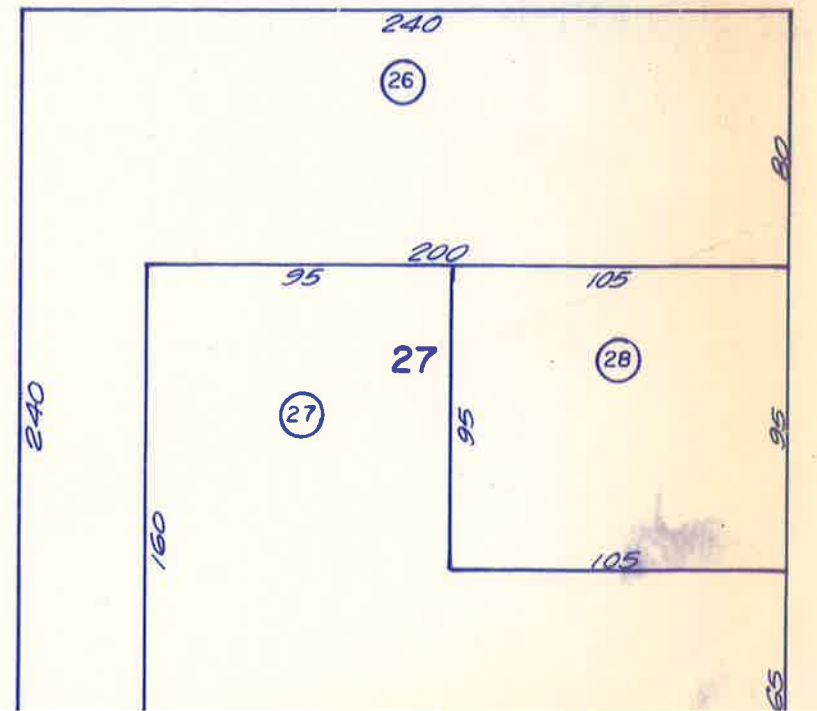
FOURTH



60 ST.



8 ST.



60 ST.

(15)

(4)

(1)

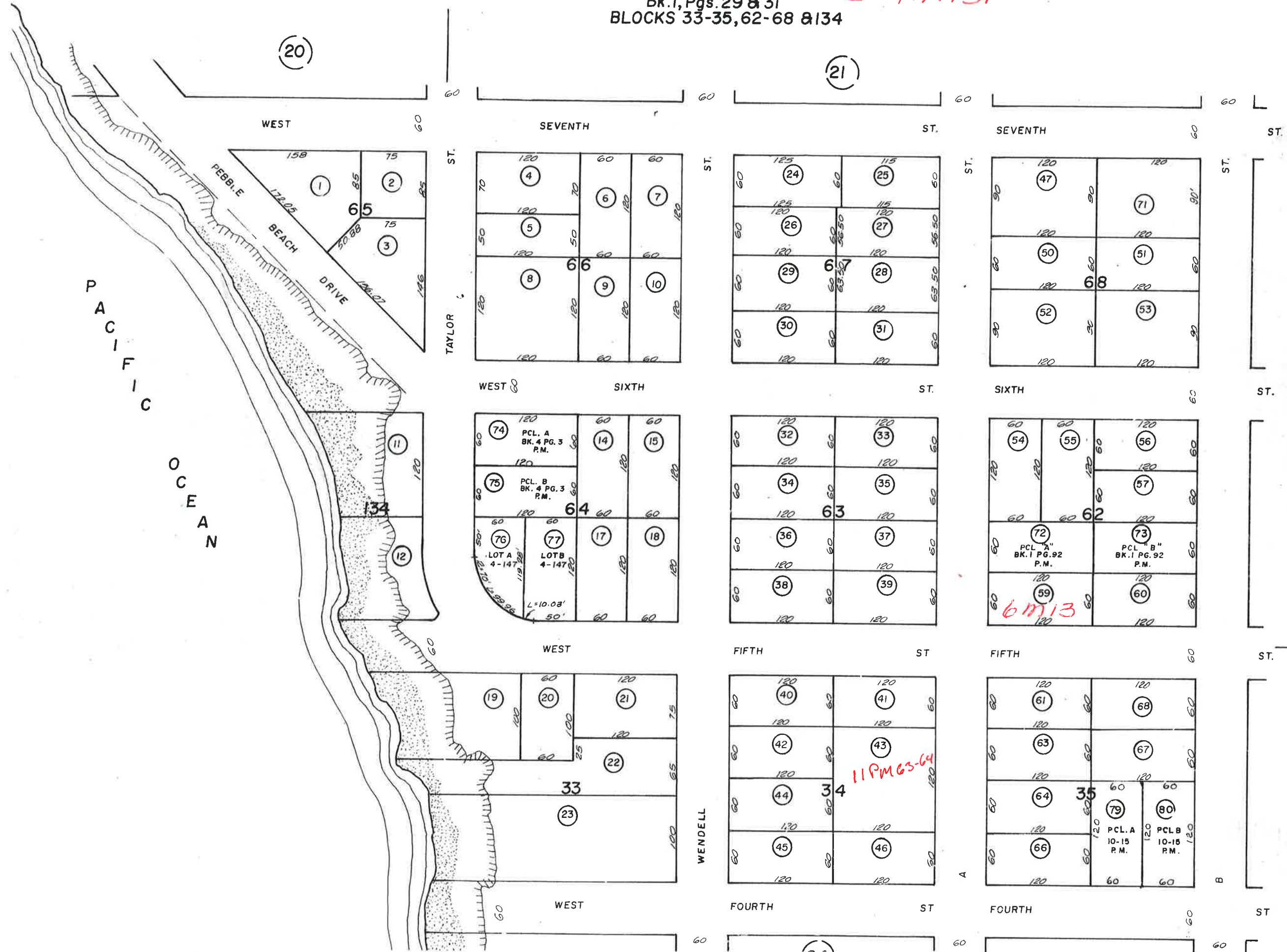
POR. CRESCENT CITY
Bk. I, Pgs. 29 & 31
BLOCKS 33-35, 62-68 & 134

4M131

118-15



0423
0367



(19)

(14)

6M13

11PM63-64

TAYLOR ST.

WENDELL

PACIFIC OCEAN

PEBBLE BEACH DRIVE

WEST SEVENTH

WEST SEVENTH

WEST SEVENTH

WEST SIXTH

WEST SIXTH

WEST SIXTH

WEST FIFTH

WEST FIFTH

WEST FIFTH

WEST FOURTH

WEST FOURTH

WEST FOURTH

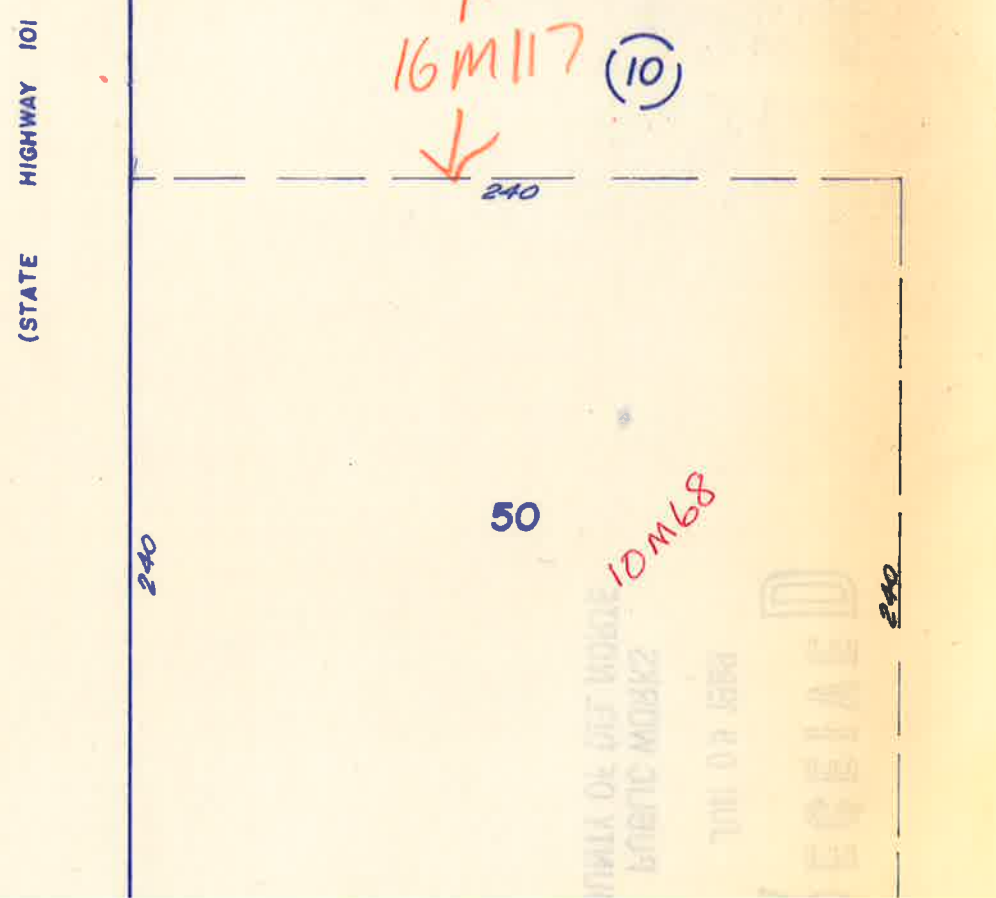
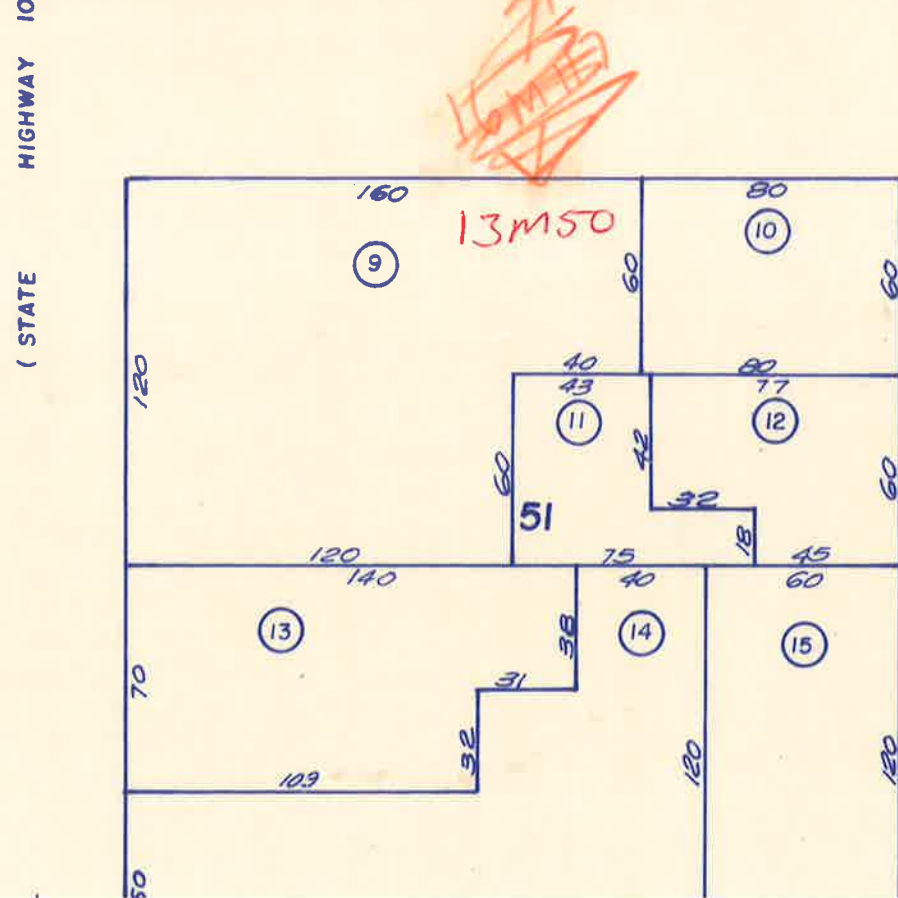
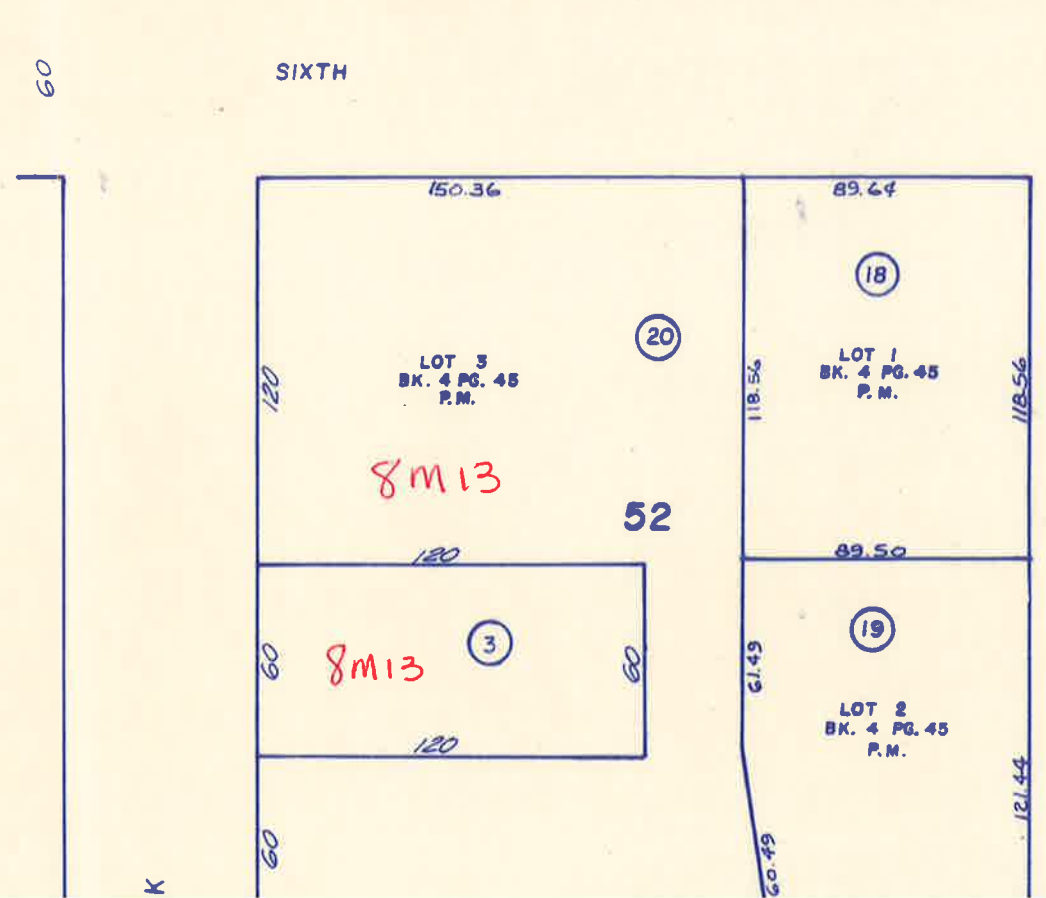
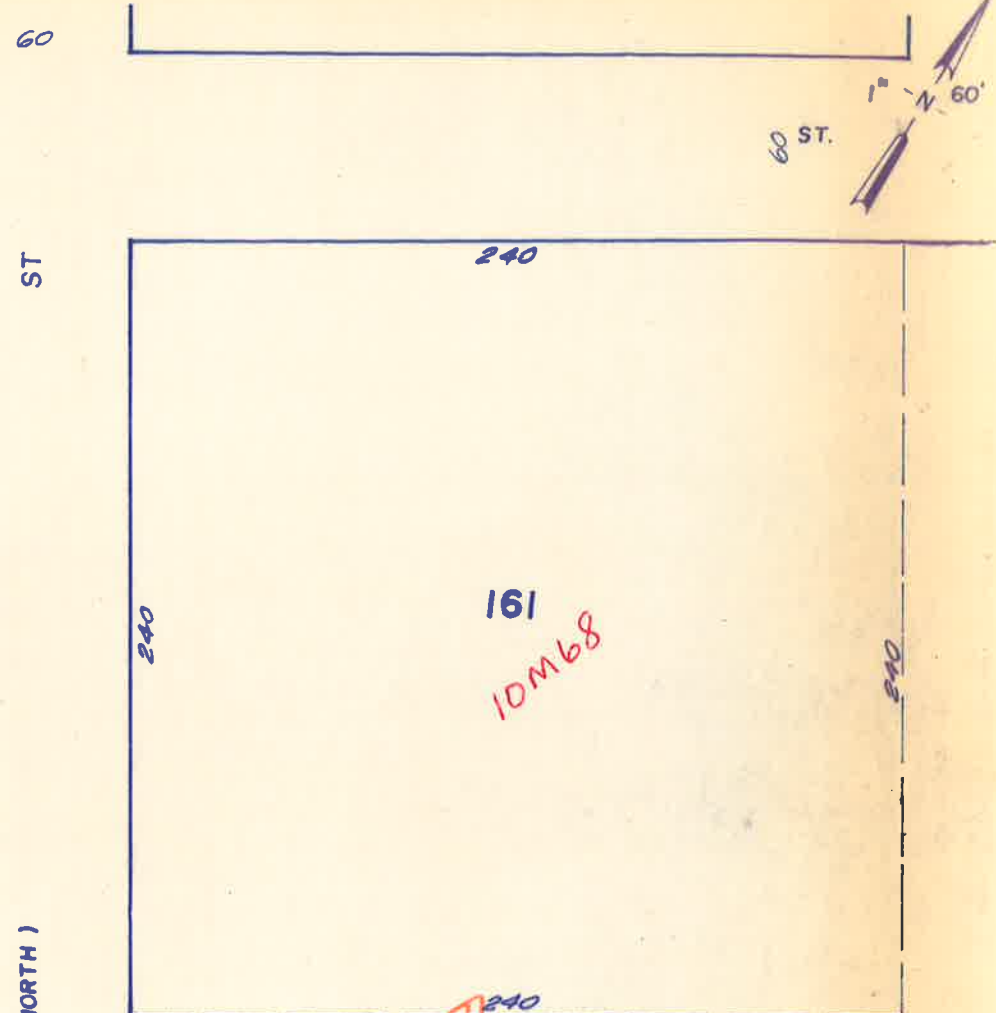
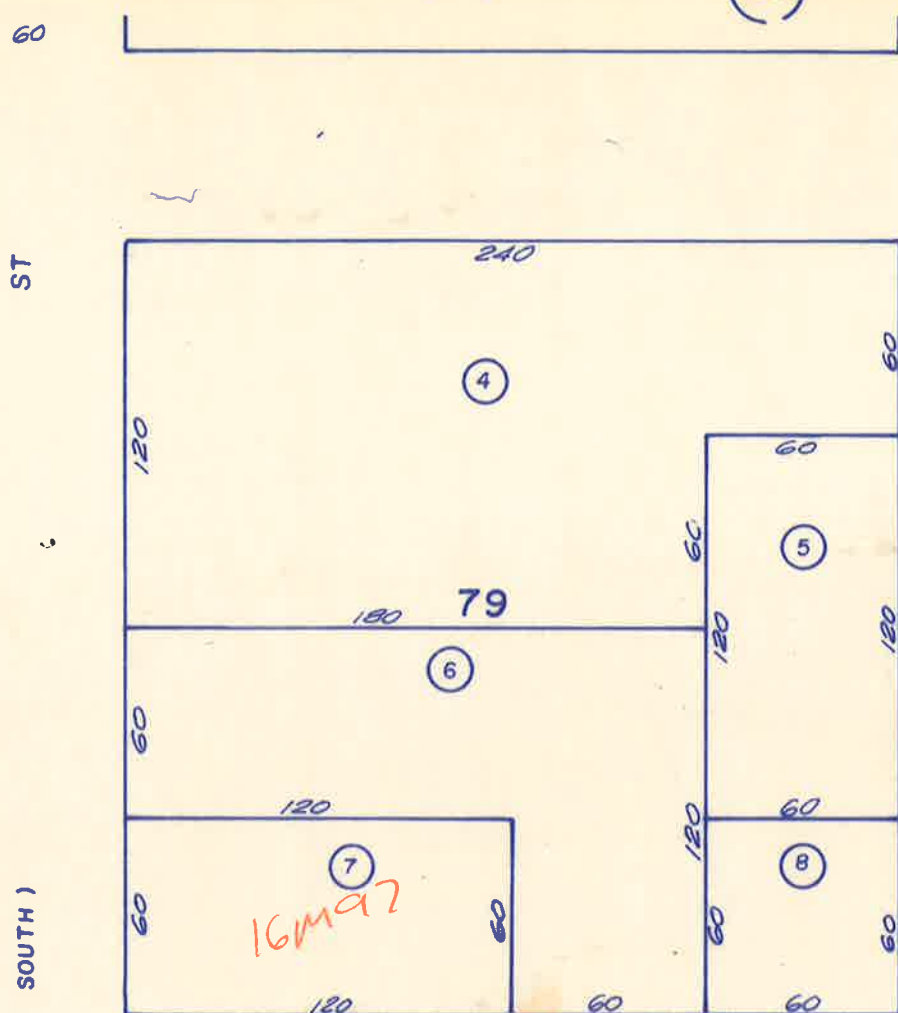
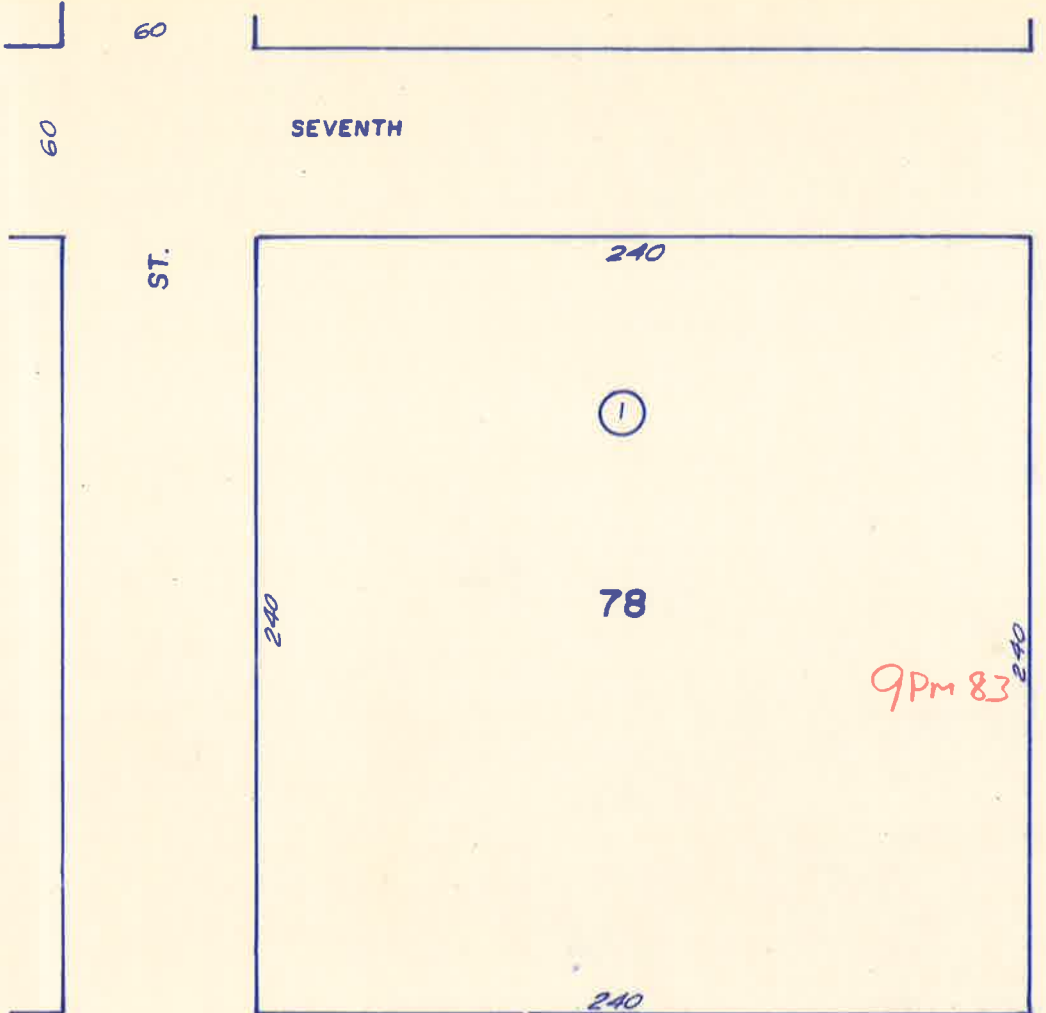
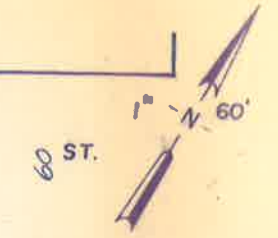
(20)

(21)

(14)

POR. CRESCENT CITY
 Bk. I, Pgs. 29 & 31
 BLOCKS 50-52, 78, 79 & 161

(25)



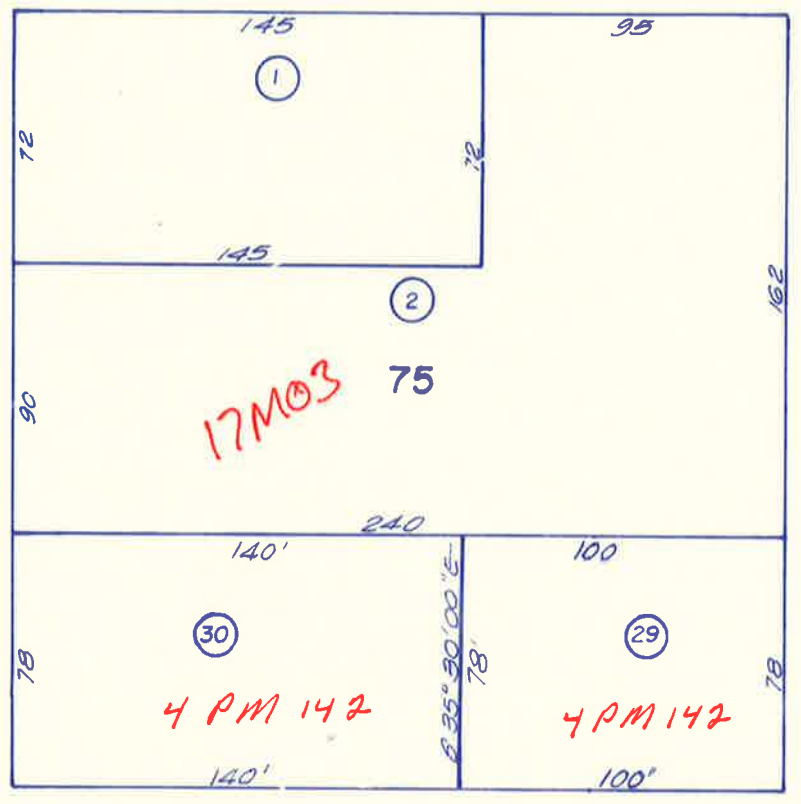
POR. CRESCENT CITY
Bk. 1, Pgs. 29 & 31
BLOCKS 53-55 & 75-77

118-17

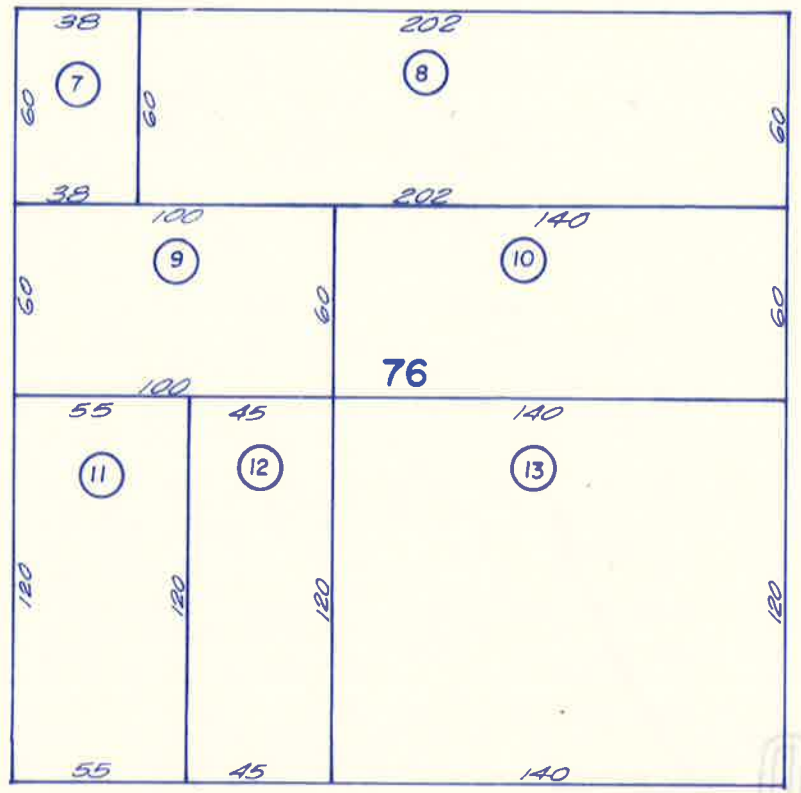
13463

SEVENTH

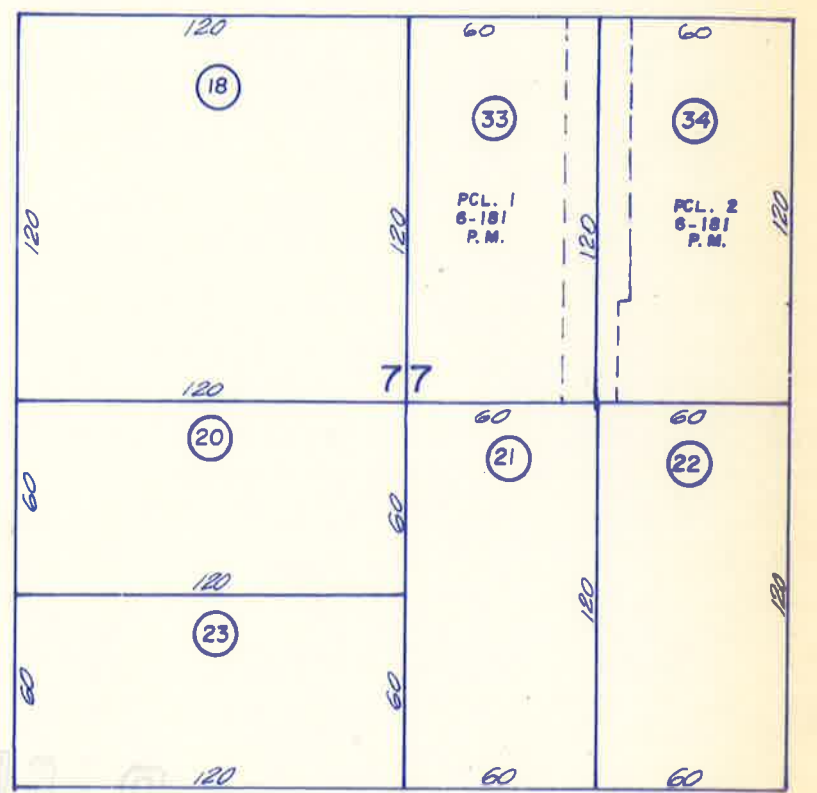
ST.



ST.



ST.

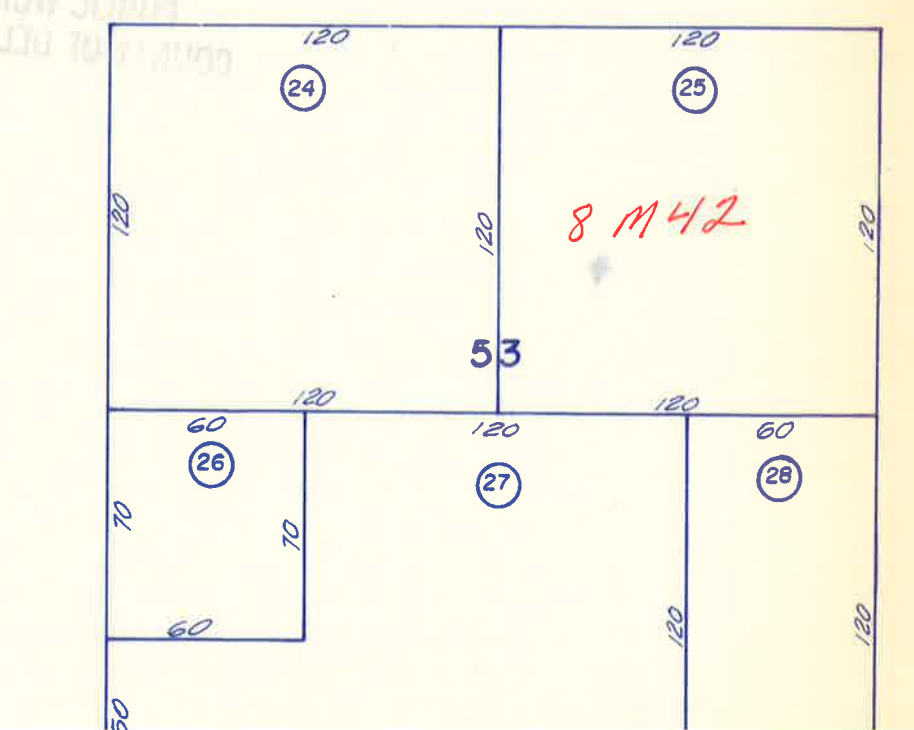
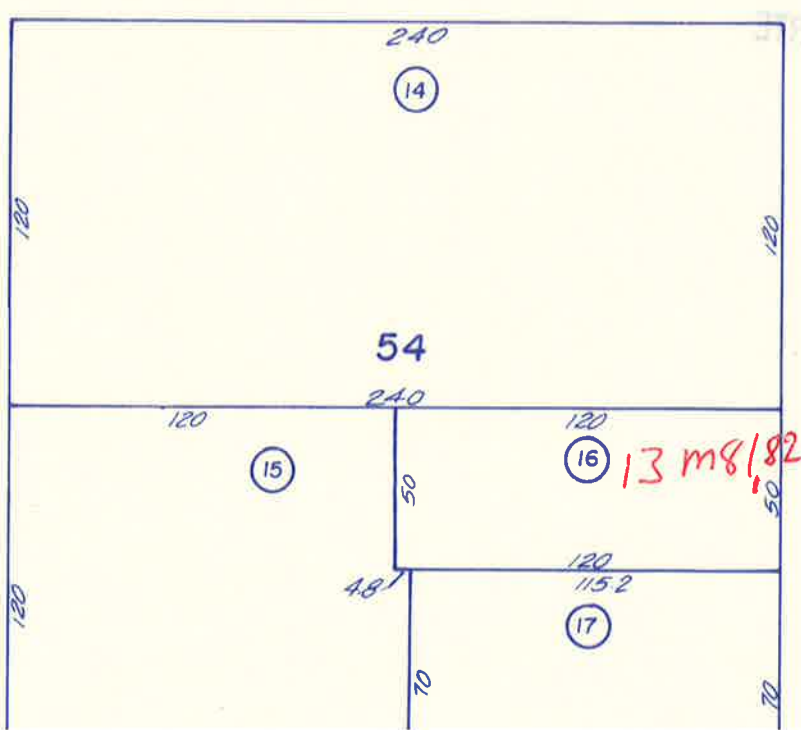
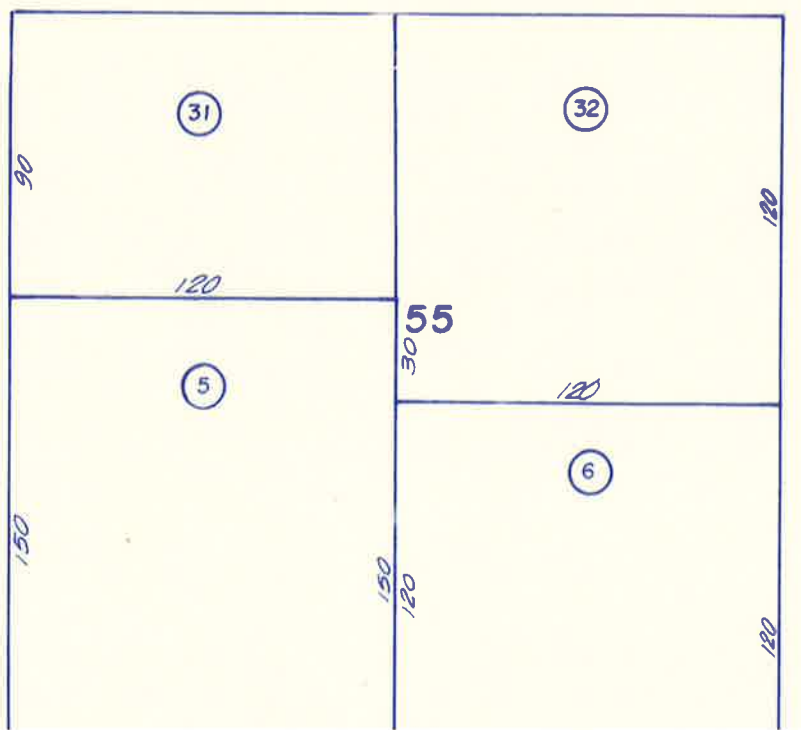


ST.

ST.

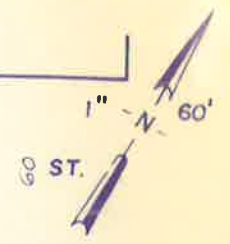
(18)

SIXTH



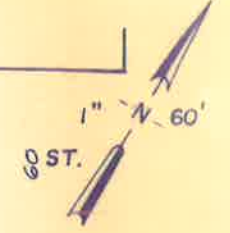
ST.

(16)

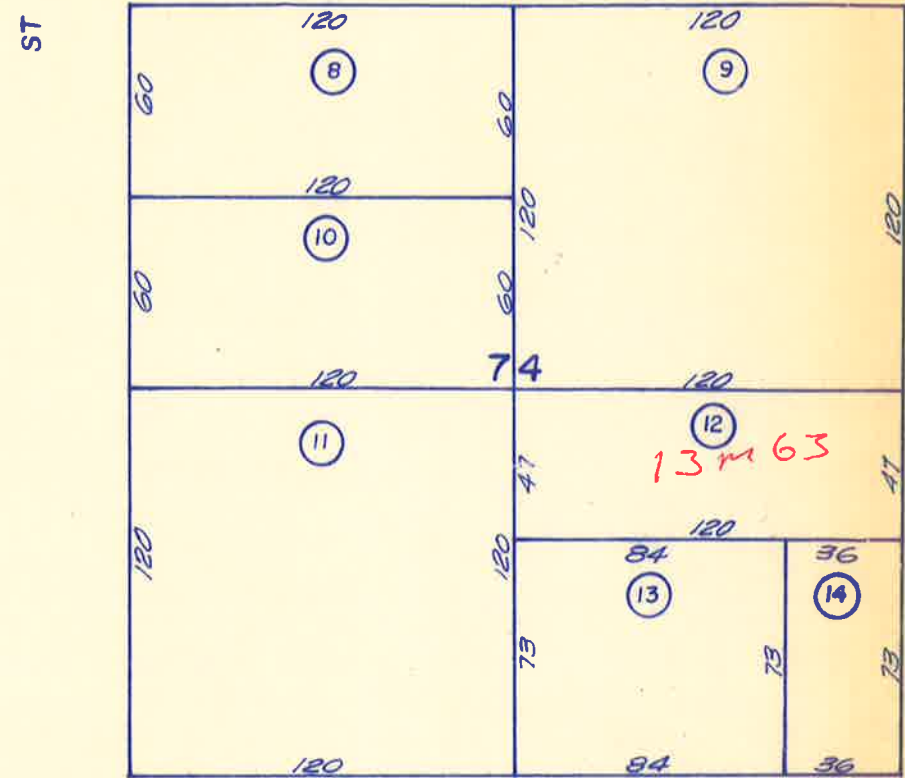
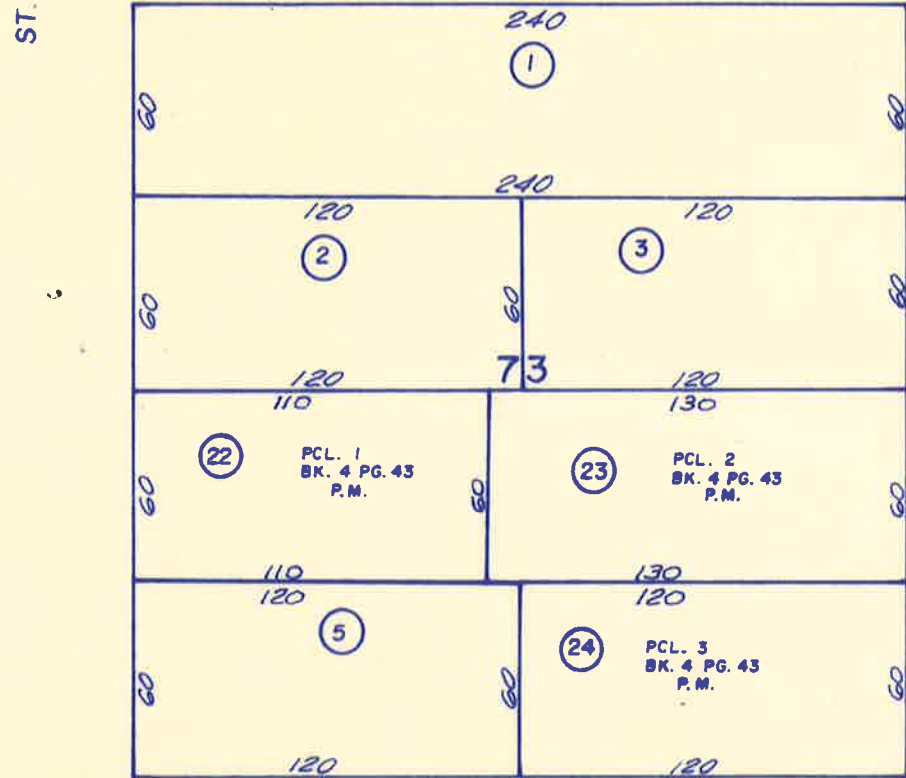


POR. CRESCENT CITY
Bk. 1, Pgs. 29 & 31 ; 3M 131
BLOCKS 56, 57, 73 & 74

(23)



SEVENTH

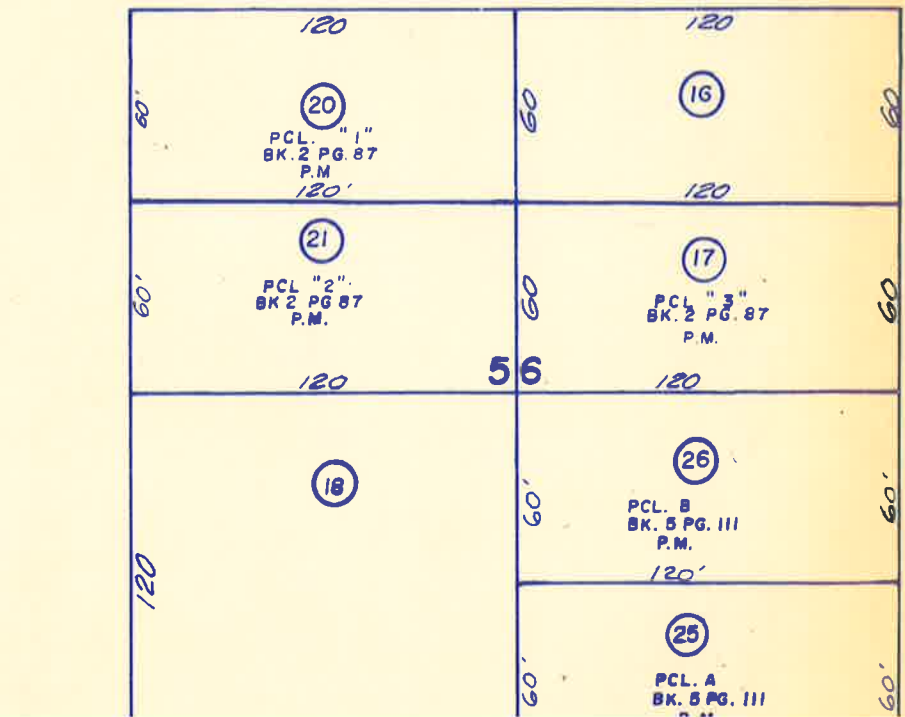
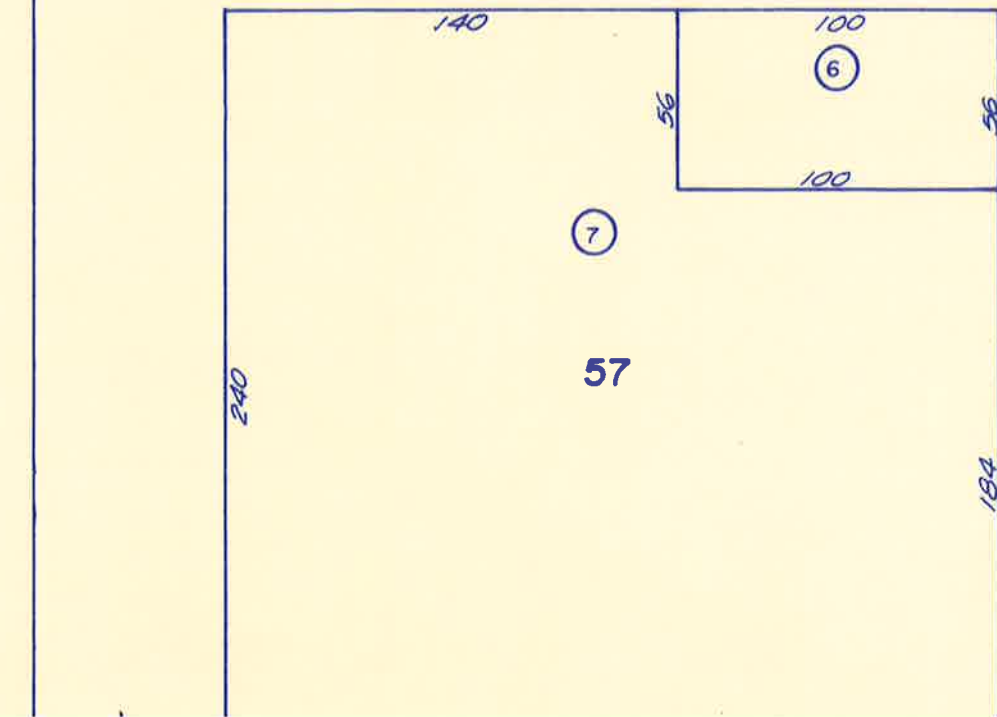


PETERSON

PARK

(02)

SIXTH



(17)

60 ST.


60 ST.

H

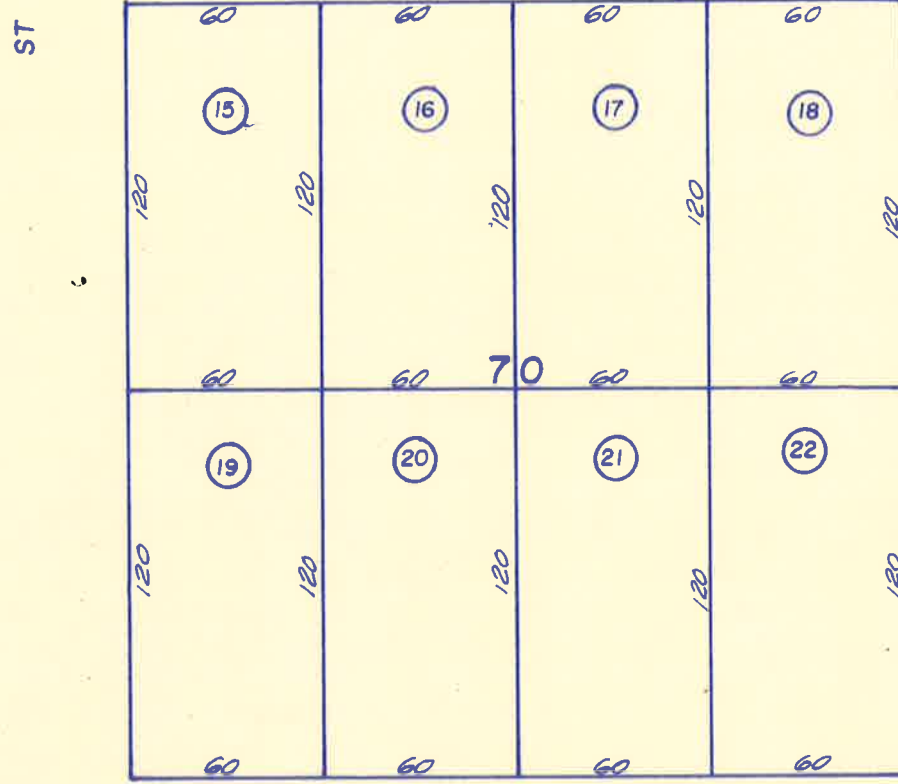
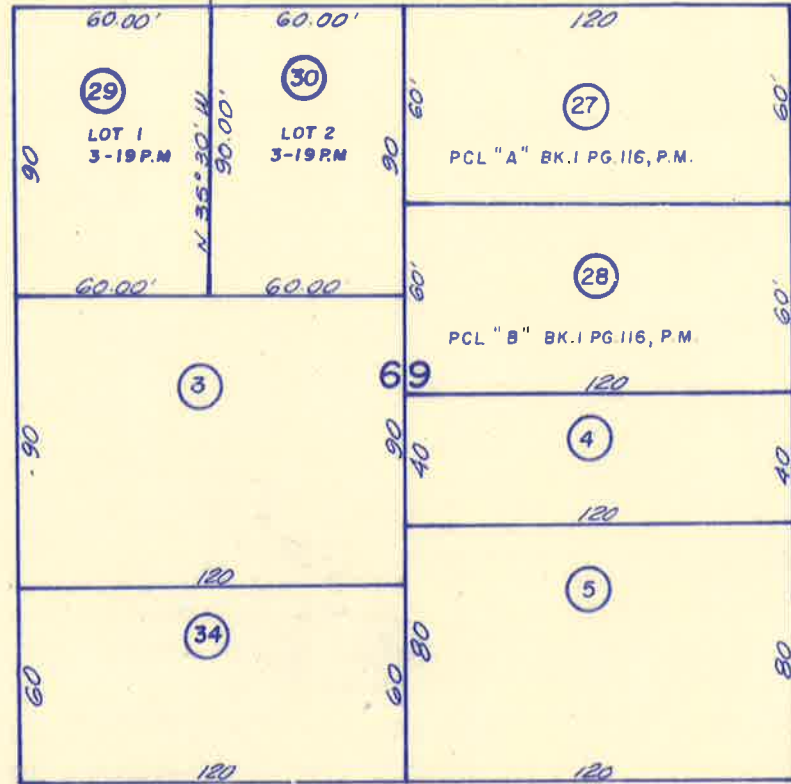
POR. CRESCENT CITY
Bk. 1, Pgs. 29 & 31
BLOCKS 60, 61, 69 & 70

37131

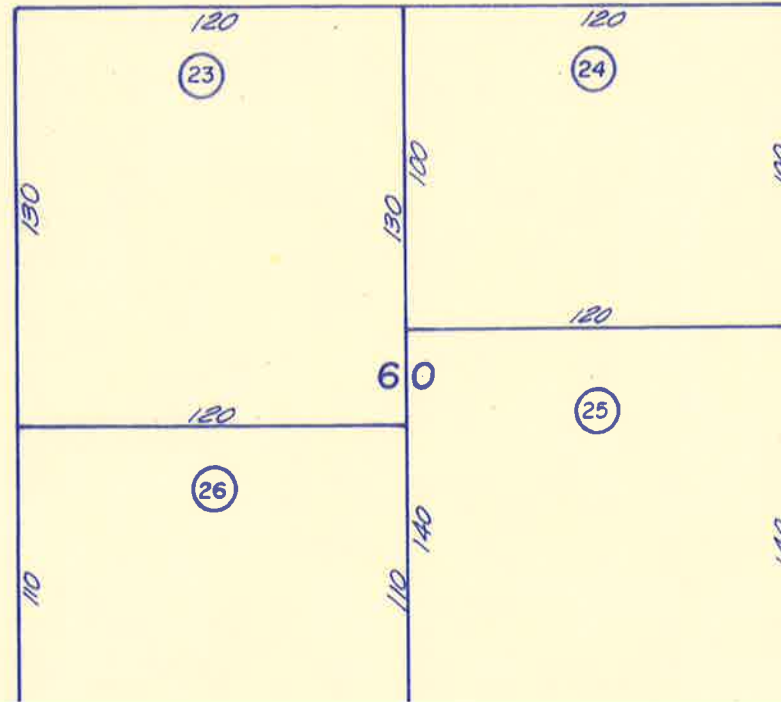
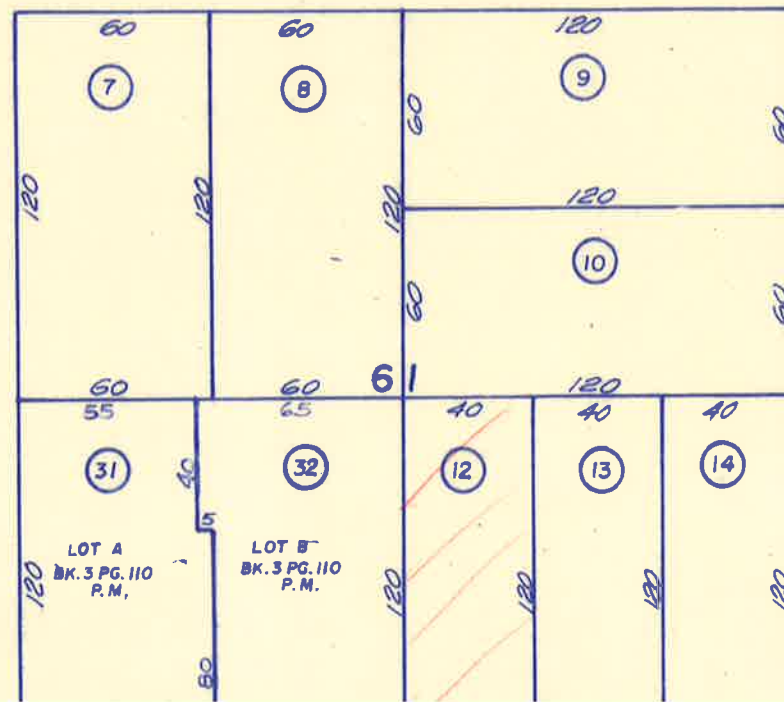
(22)



SEVENTH



SIXTH



PETERSON

PARK

(02)

540

ST.

60

60

60

60

ST

ST

ST.

(15)

60

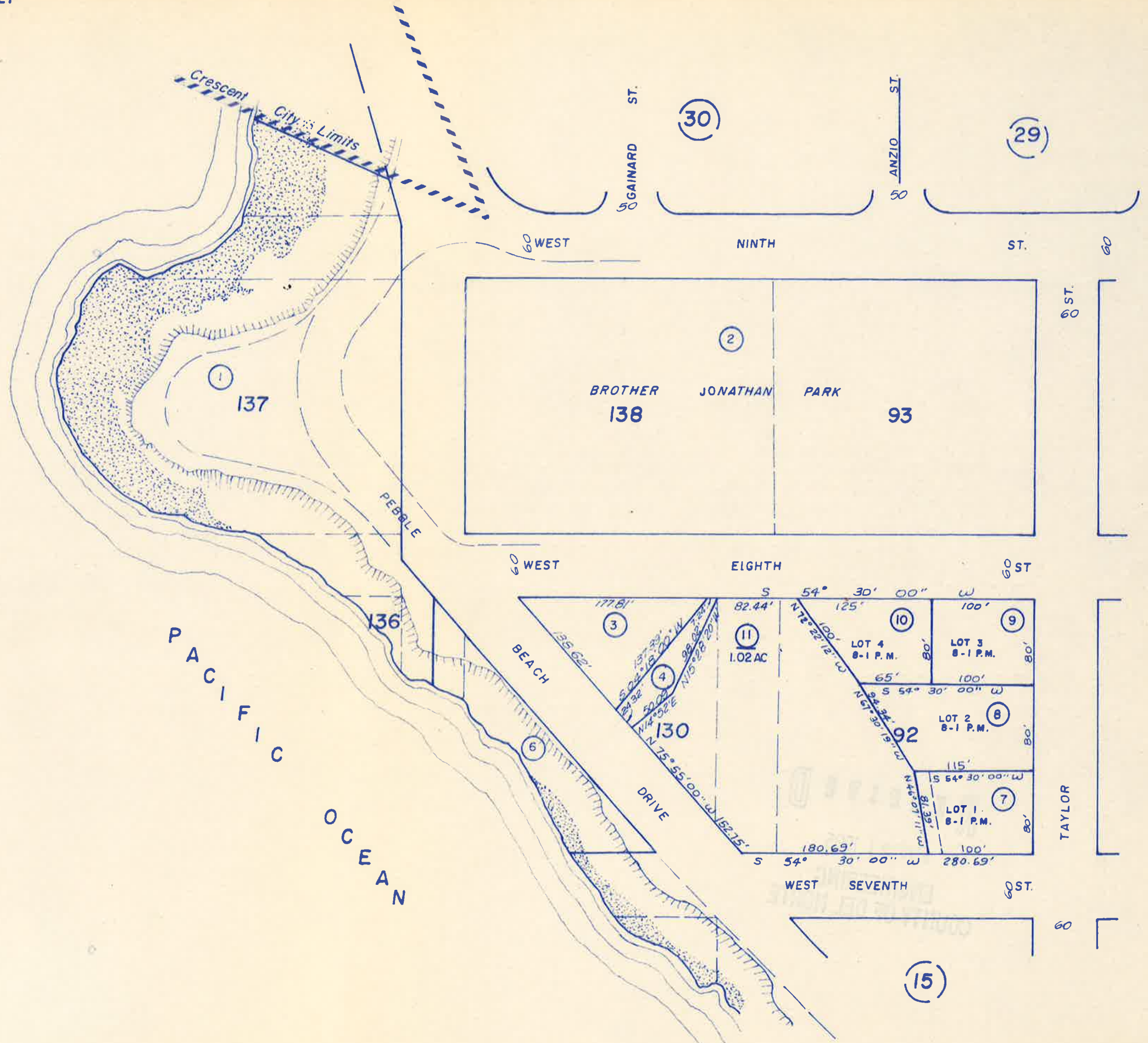
(15)

THIS IS NOT AN OFFICIAL MAP
FOR ASSESSMENT PURPOSES ONLY

POR. CRESCENT CITY
Bk. I, Pgs. 29 & 31
BLOCKS 92, 93, 130, 137 & 138



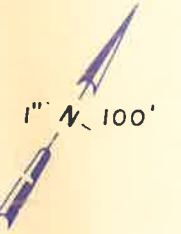
0945



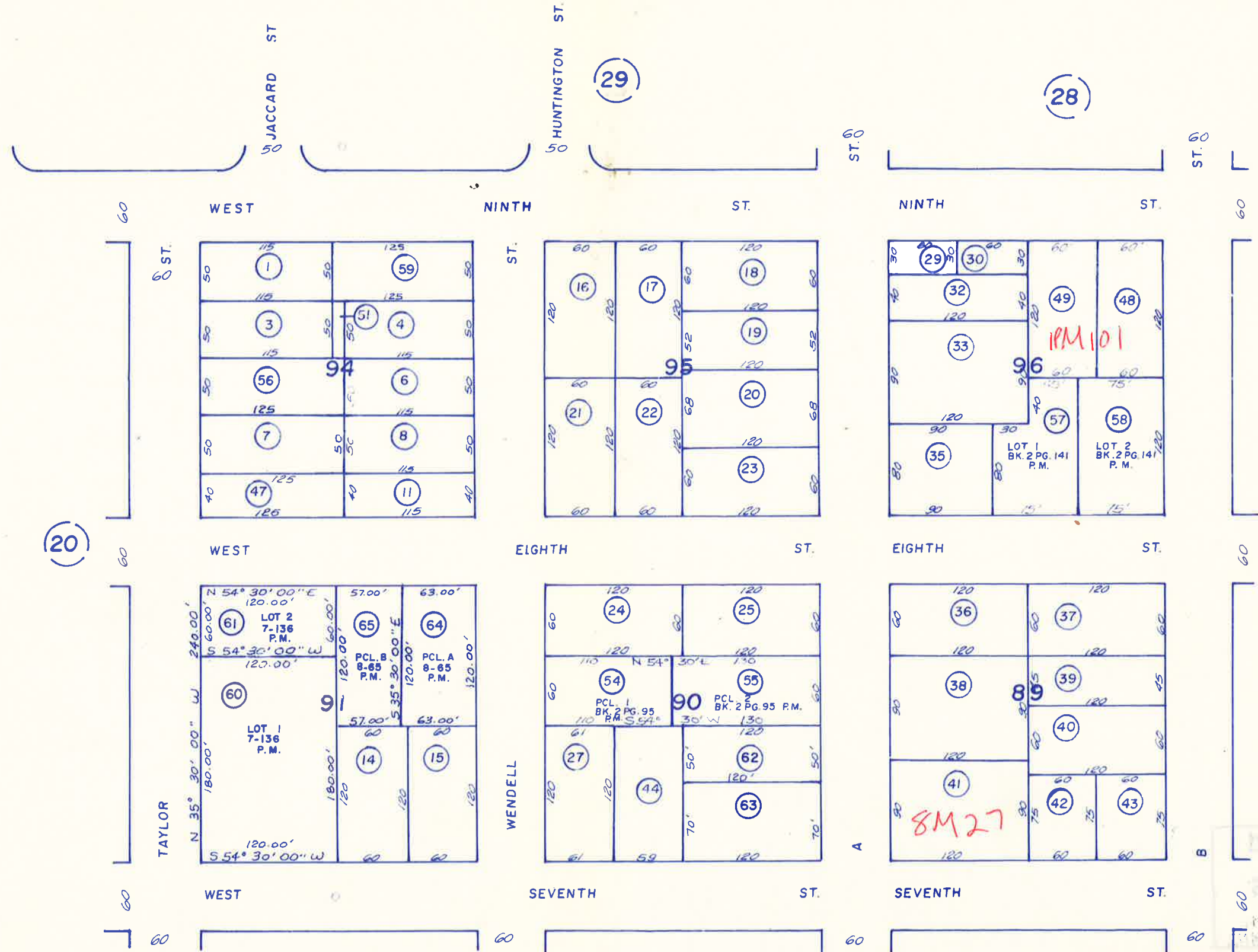
(15)

POR. CRESCENT CITY
 Bk. 1, Pgs. 29 & 31
 BLOCKS 89-91 & 94-96

THIS IS NOT AN OFFICIAL MAP
 FOR ASSESSMENT PURPOSES ONLY




0234
 0356



(20)

(22)

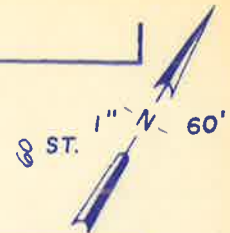
(15)



POR. CRESCENT CITY
 Bk. I, Pgs. 29 & 31
 BLOCKS 86-88 & 97-99 (28)

37131

6M110



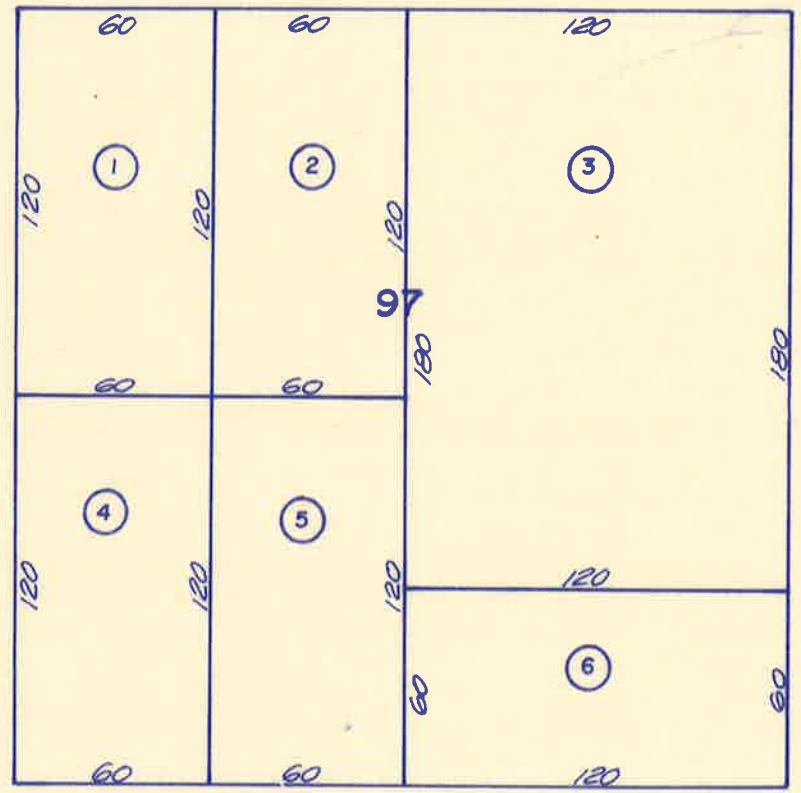
60

60

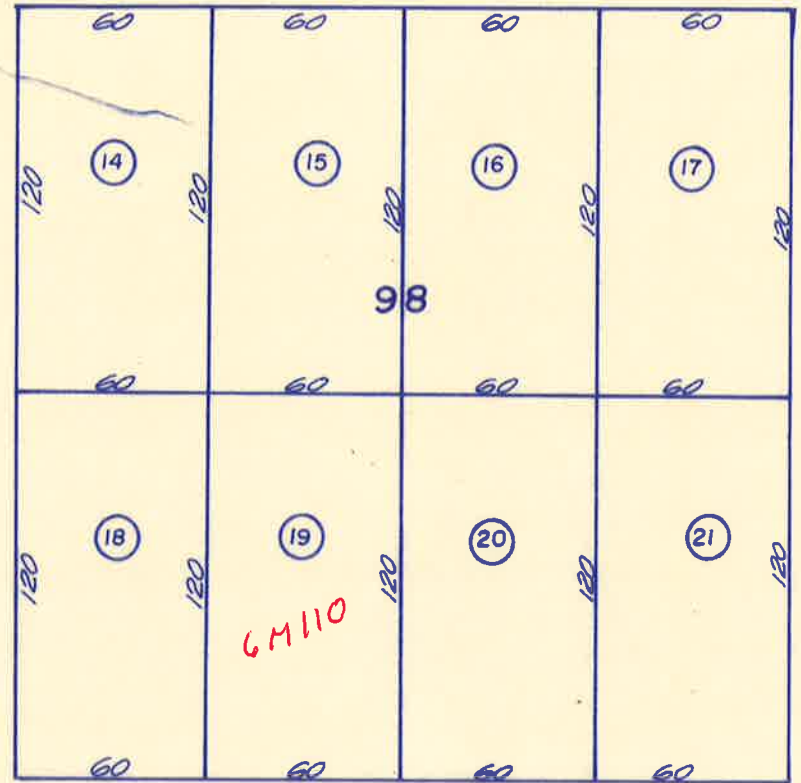
60

NINTH

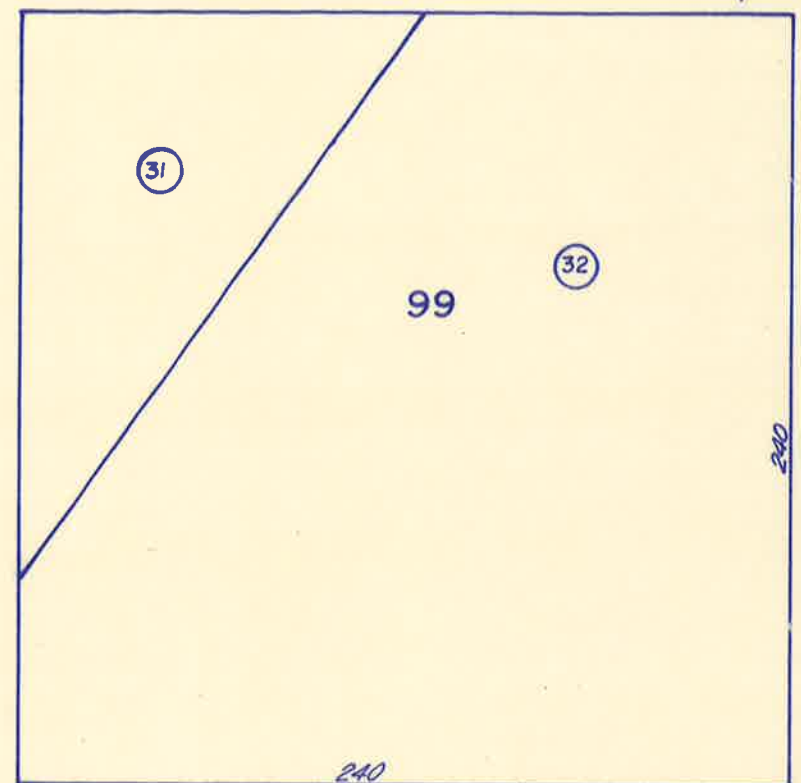
ST.



ST.



ST.

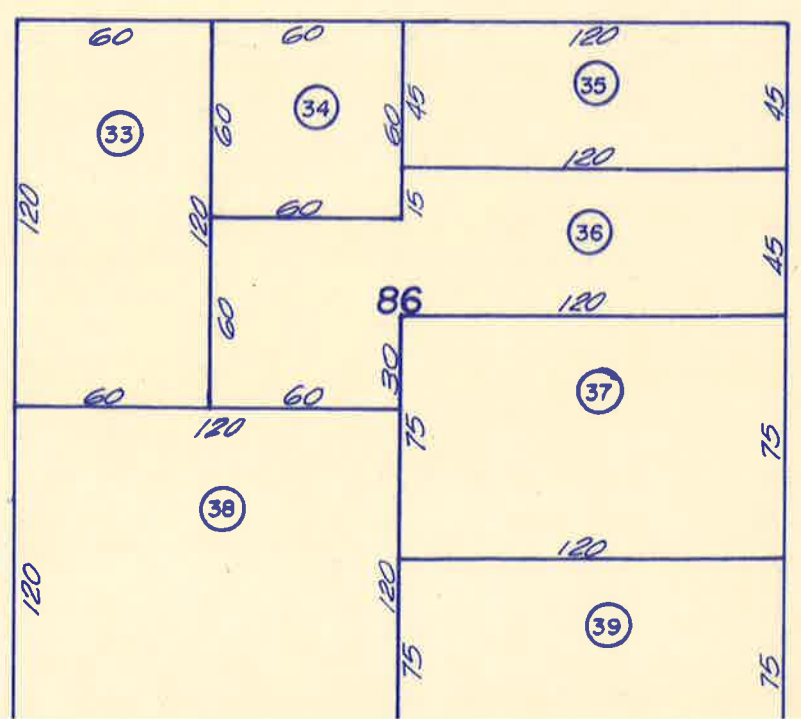
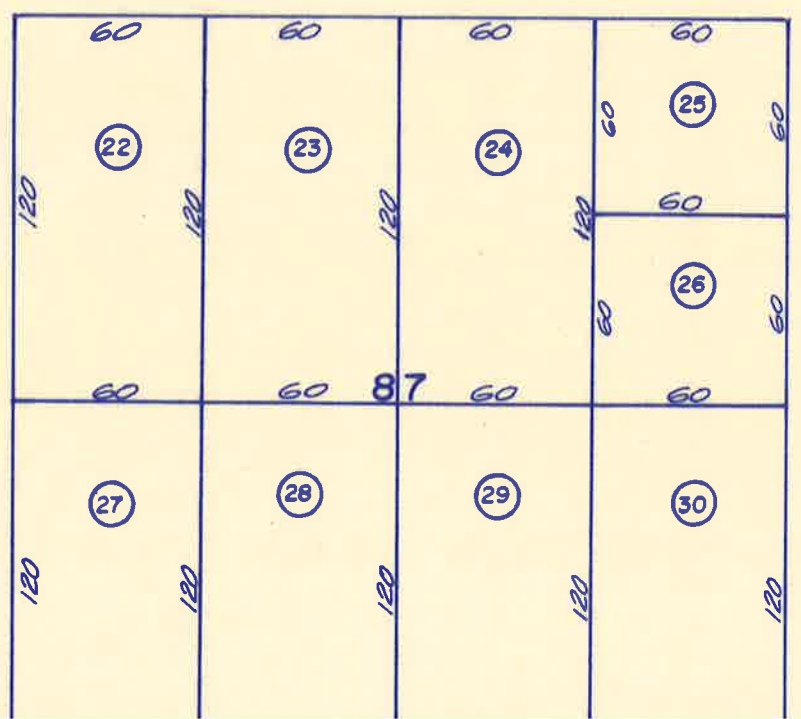
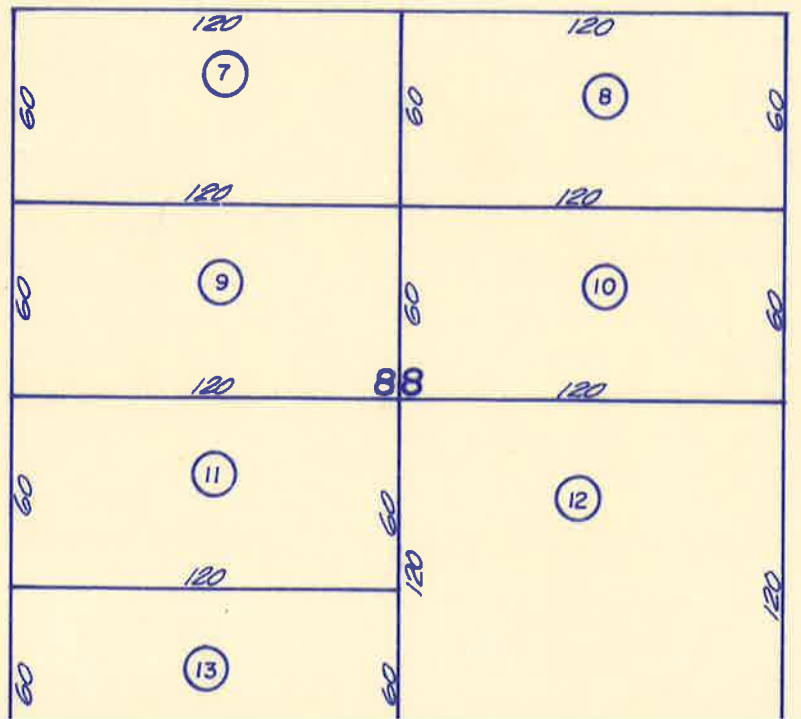


ST.

60 (21)

EIGHTH

60 ST. (23)



(02)

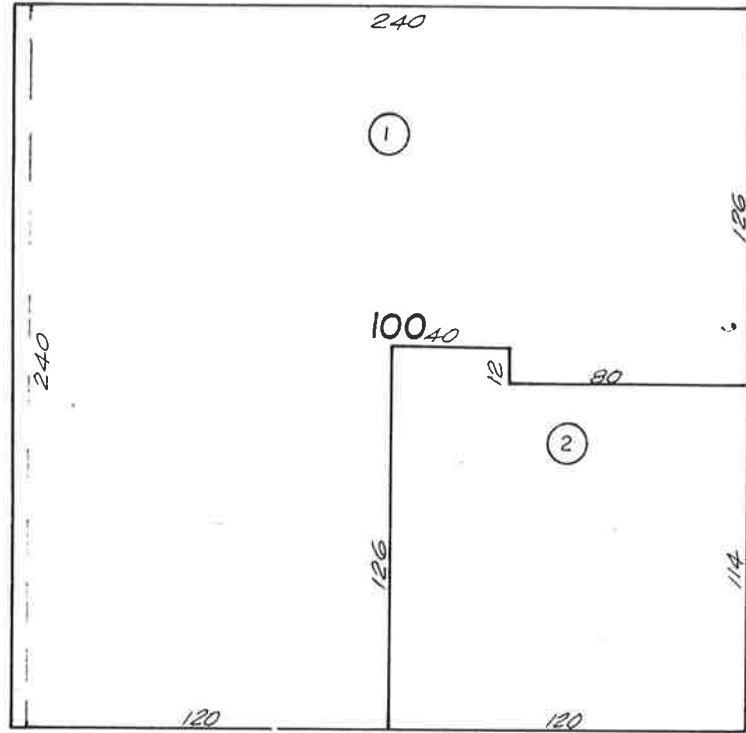
(27)



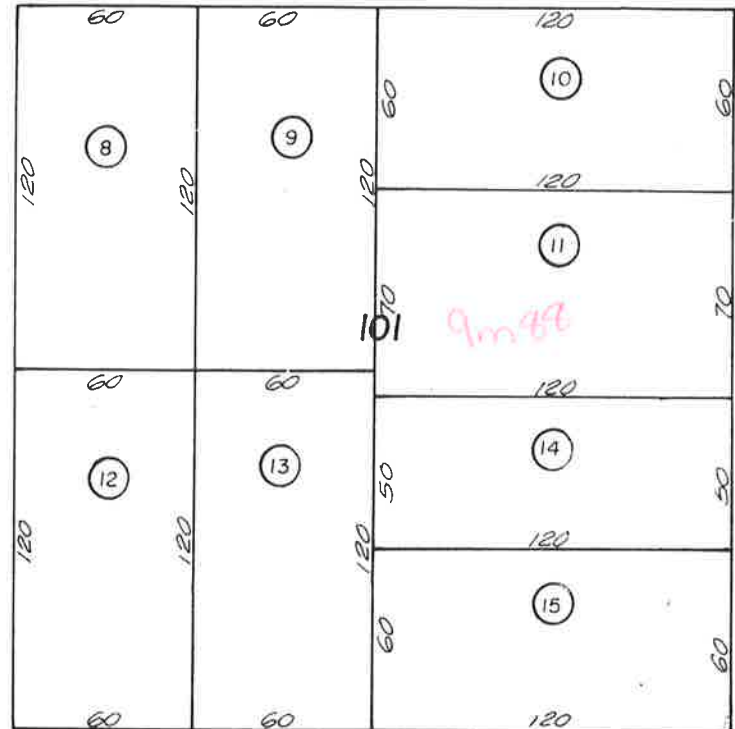
NINTH



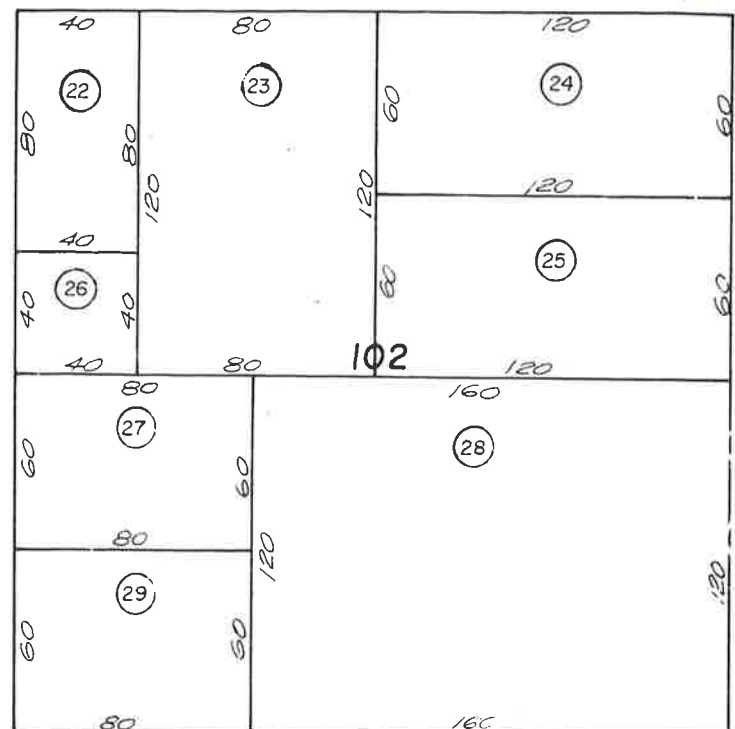
ST



ST



ST



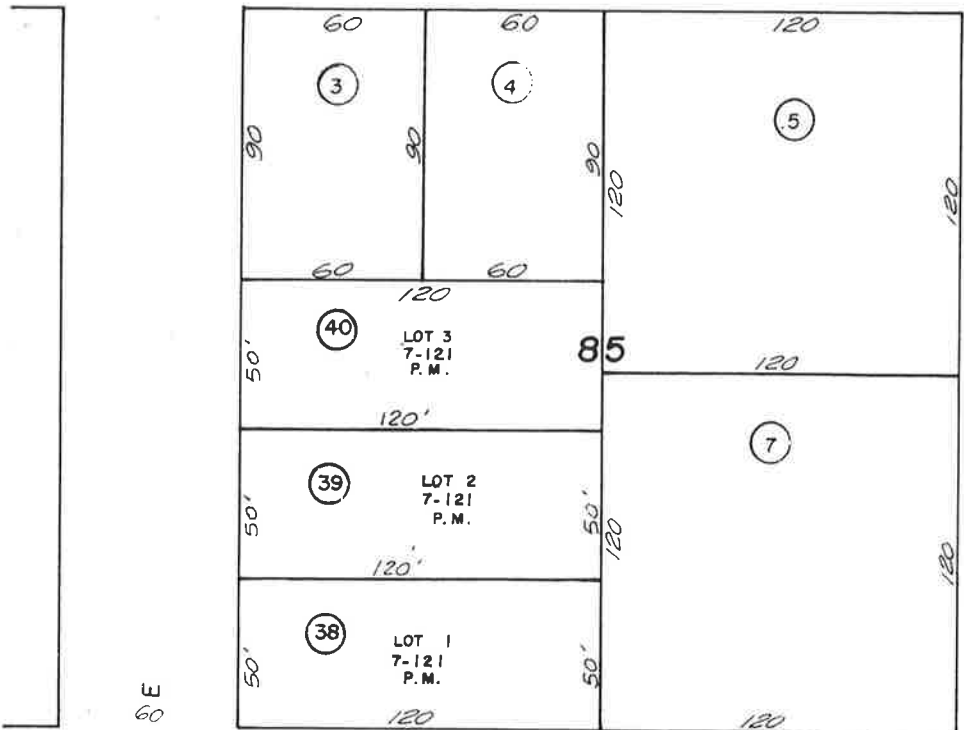
ST

0234
0323

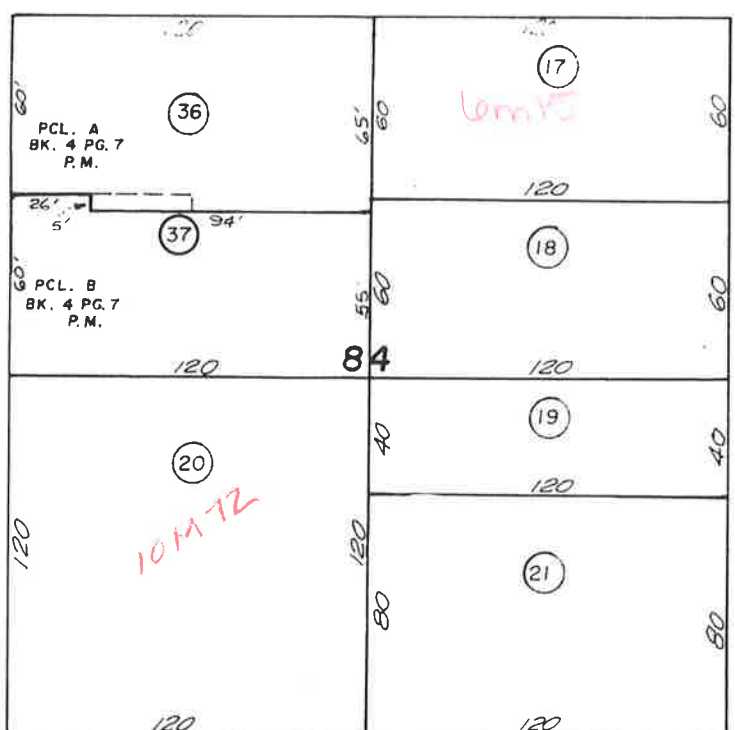
(22)

EIGHTH

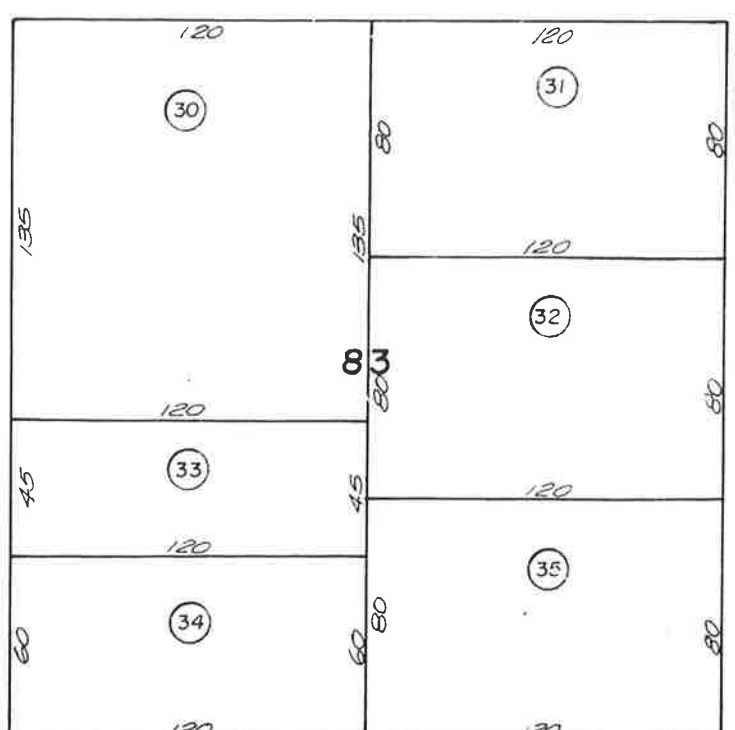
(24)



ST



ST



ST

SEVENTH

(18)

(02)

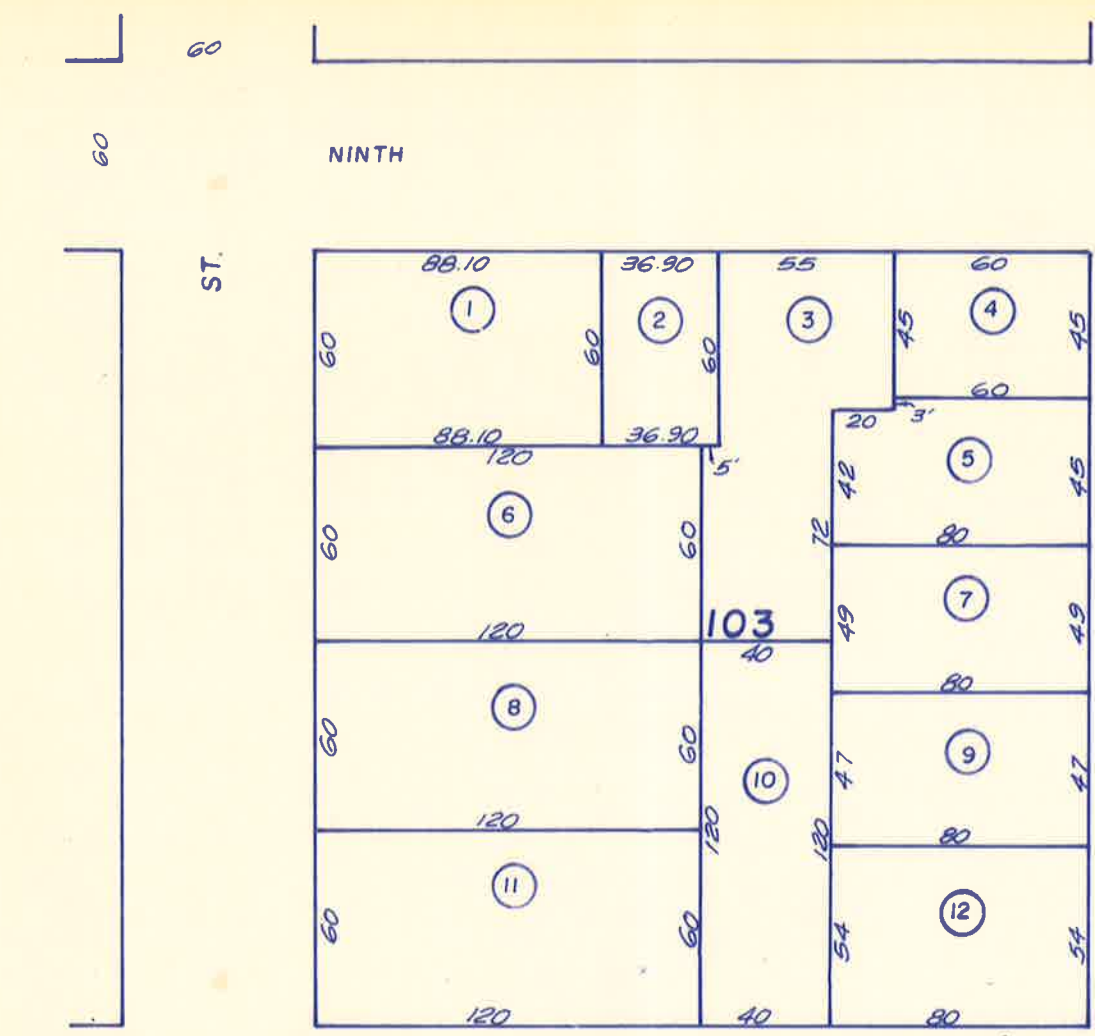
6 E

6 F

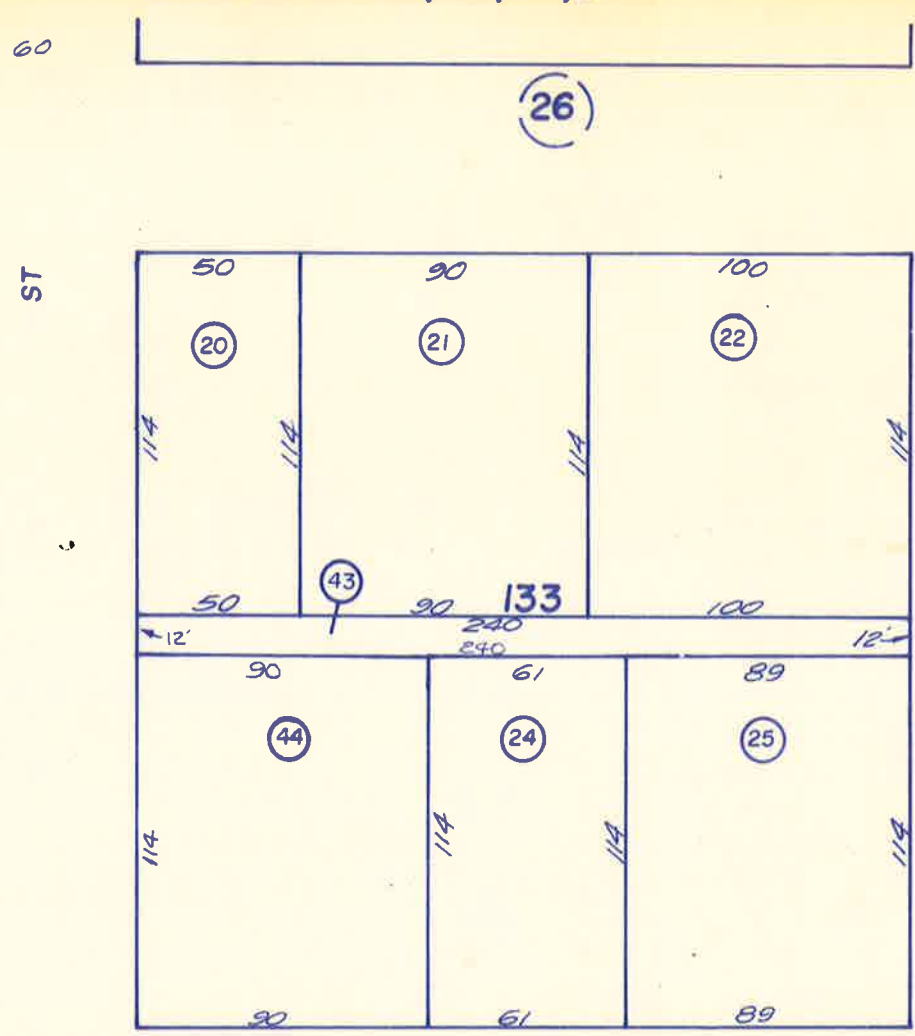
6 G

6 H

POR. CRESCENT CITY
 Bk. 1, Pgs. 29 & 31
 BLOCKS 80-82, 103, 133, & 151

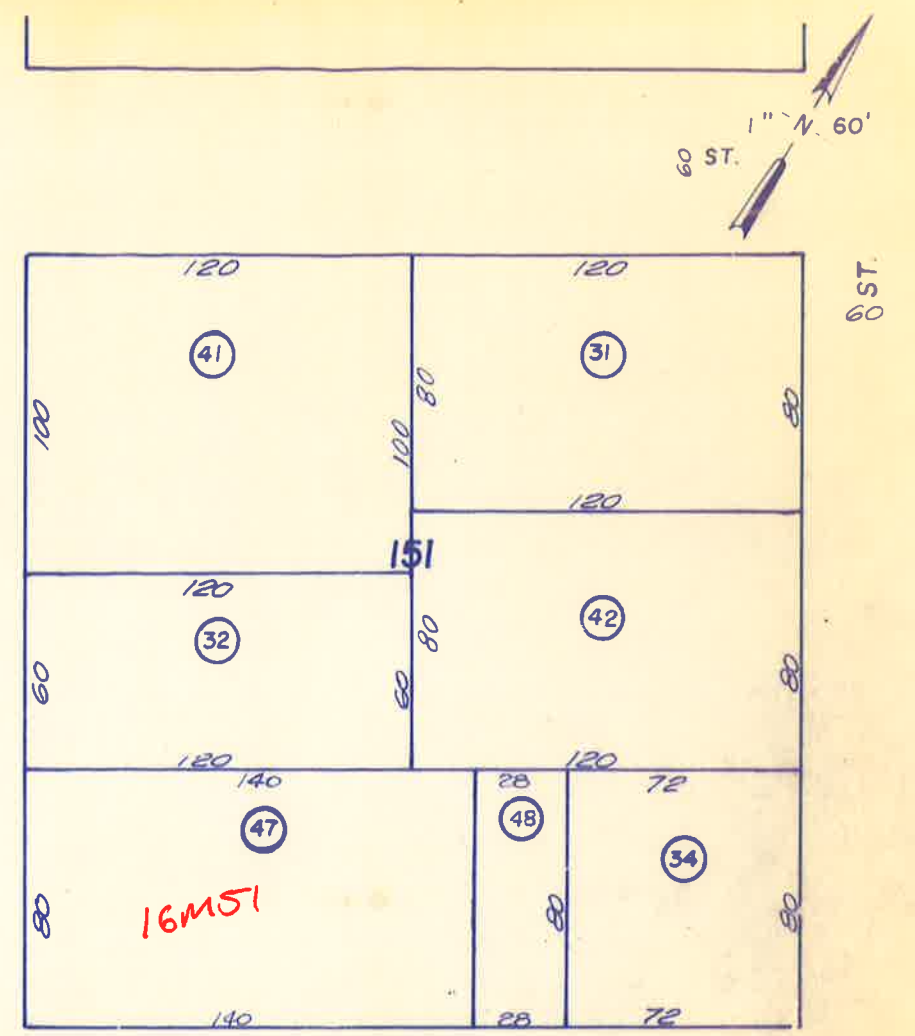


(23)



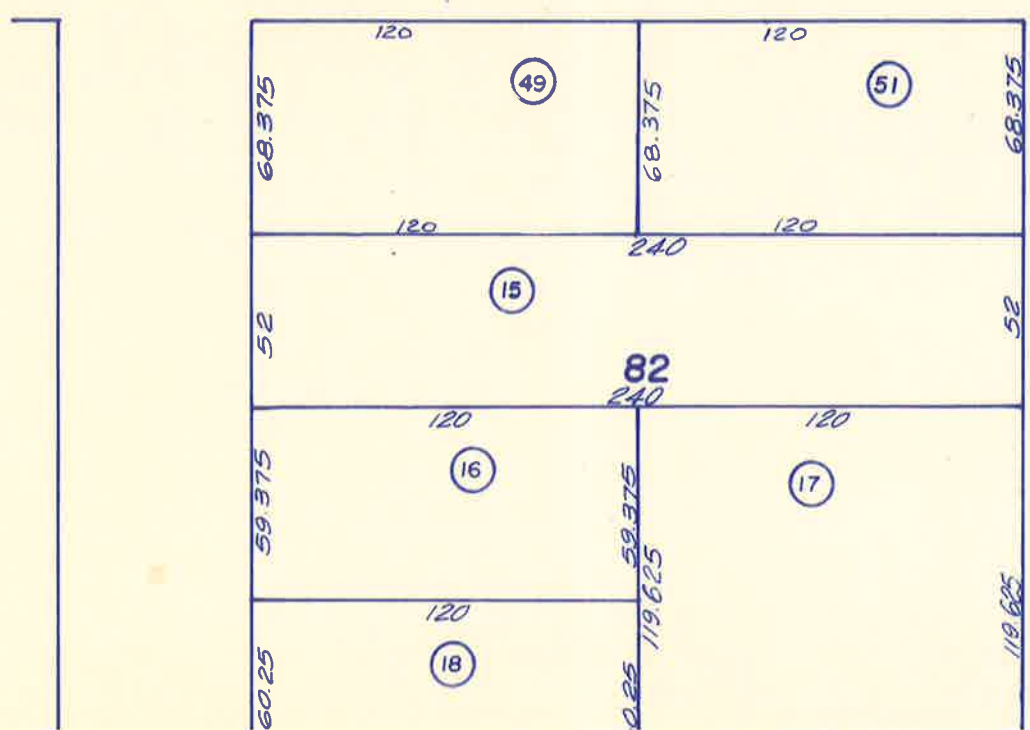
ST

ST

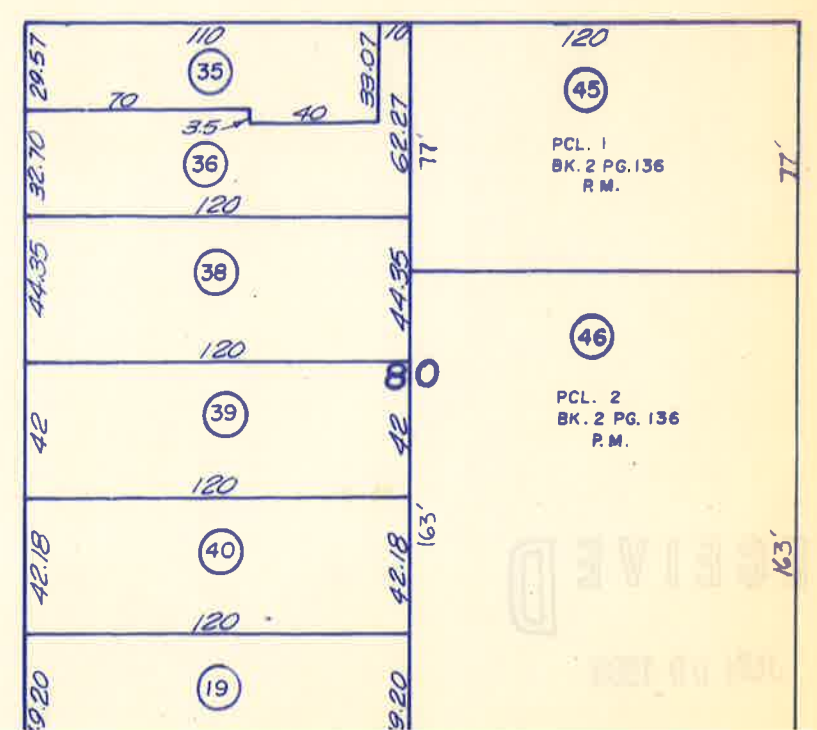
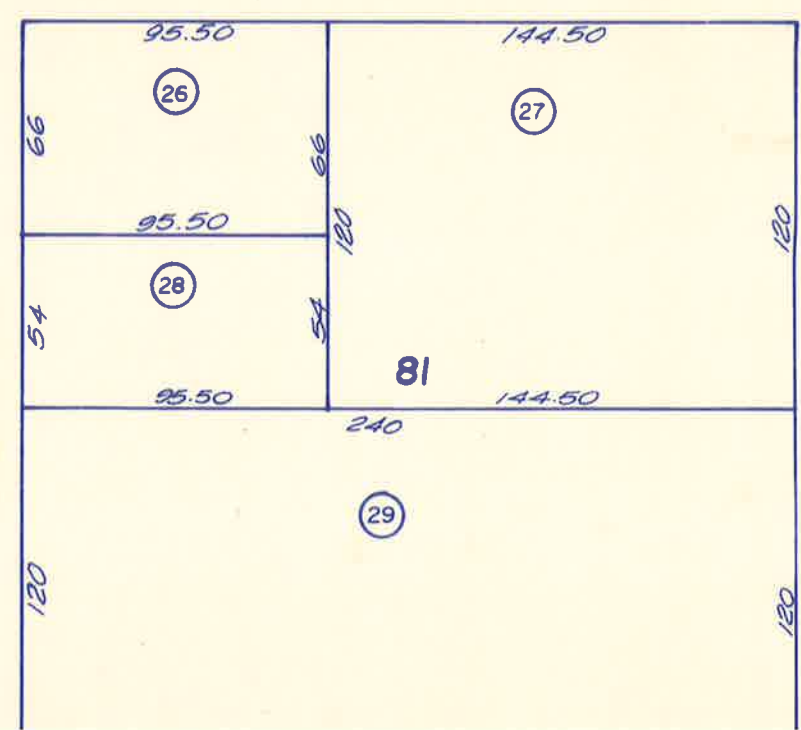


60 ST.

(25)



EIGHTH

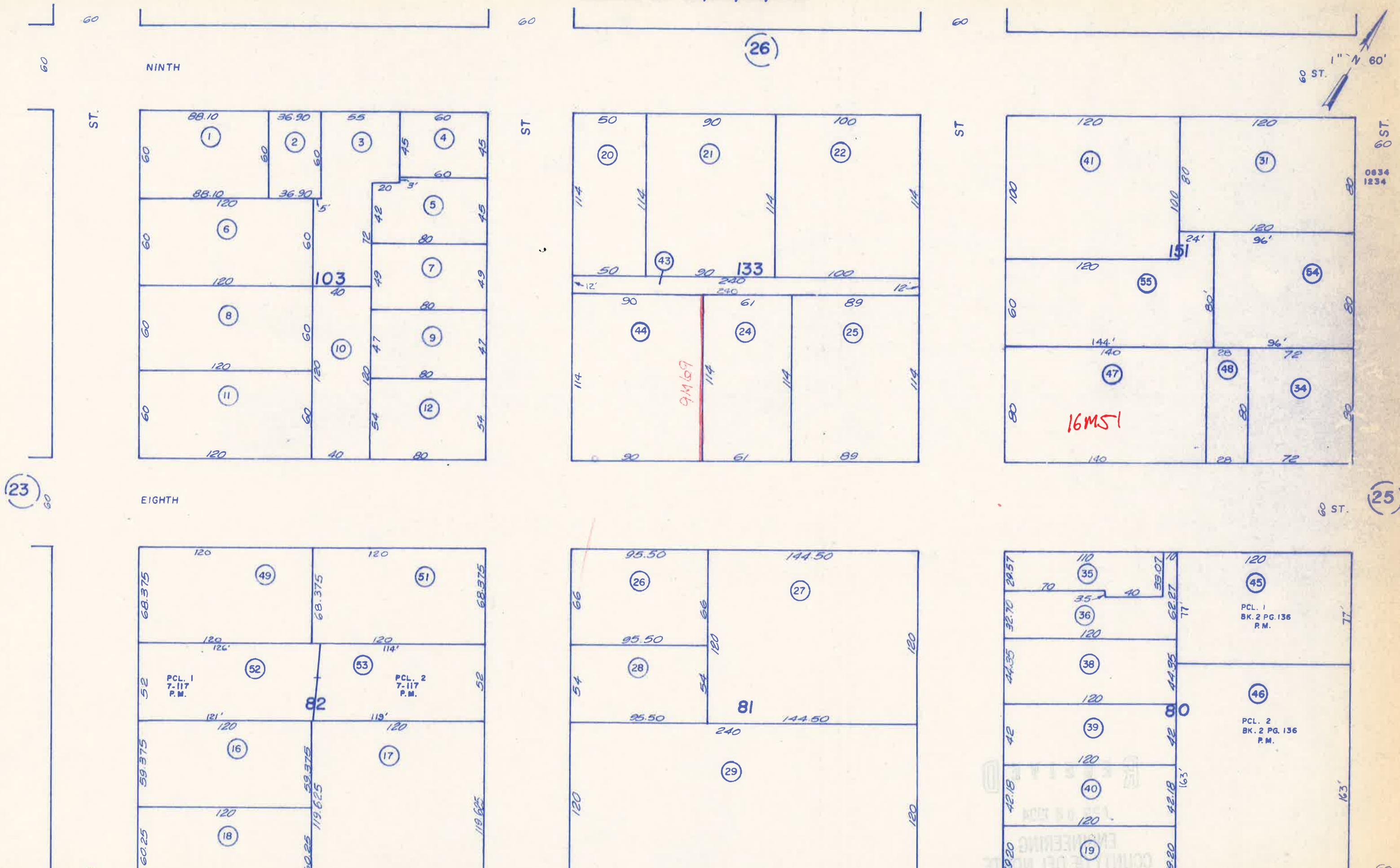


60 ST.

63'

POR. CRESCENT CITY
Bk. 1, Pgs. 29 & 31
BLOCKS 80-82, 103, 133, & 151

THIS IS NOT AN OFFICIAL MAP
FOR ASSESSMENT PURPOSES ONLY



(23)

(25)

0634
1234

PCL. 1
7-117
P.M.

PCL. 2
7-117
P.M.

PCL. 1
BK. 2 PG. 136
P.M.

PCL. 2
BK. 2 PG. 136
P.M.

9M 69

16M 51

(26)

60

60

60

60

60

60

60

60

60

60

60

NINTH

EIGHTH

ST.

ST.

ST.

60 ST.

0634
1234

60 ST.

60

POR. CRESCENT CITY
Bk. I, Pgs. 29 & 31
BLOCKS 155-160

(26)

(37)

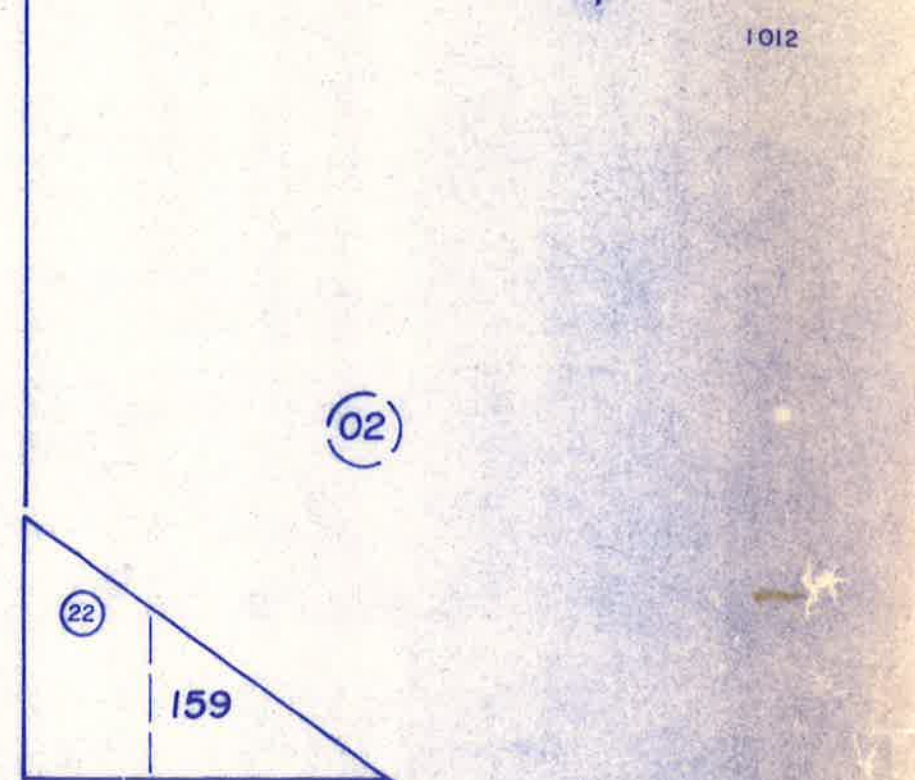
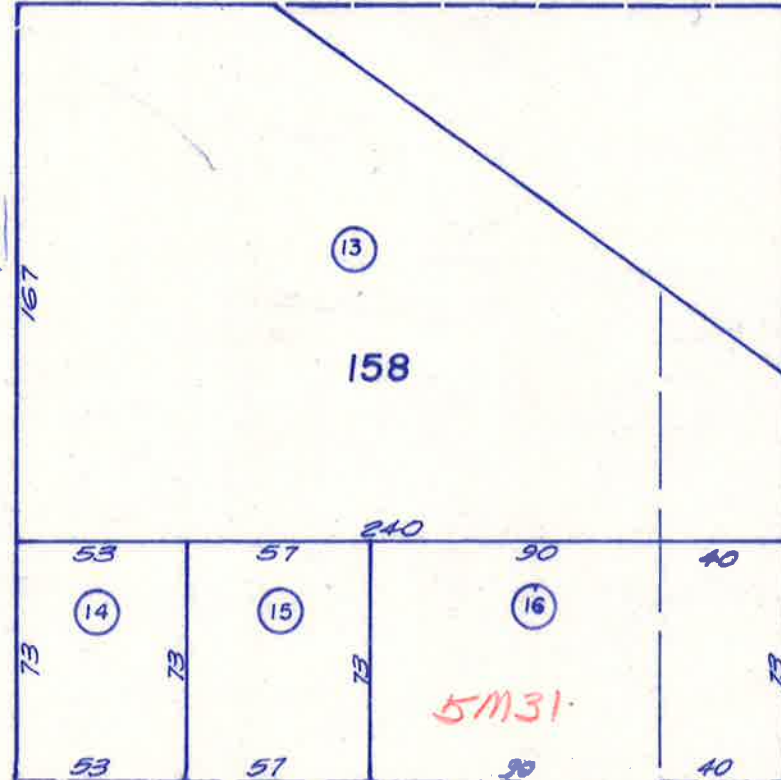
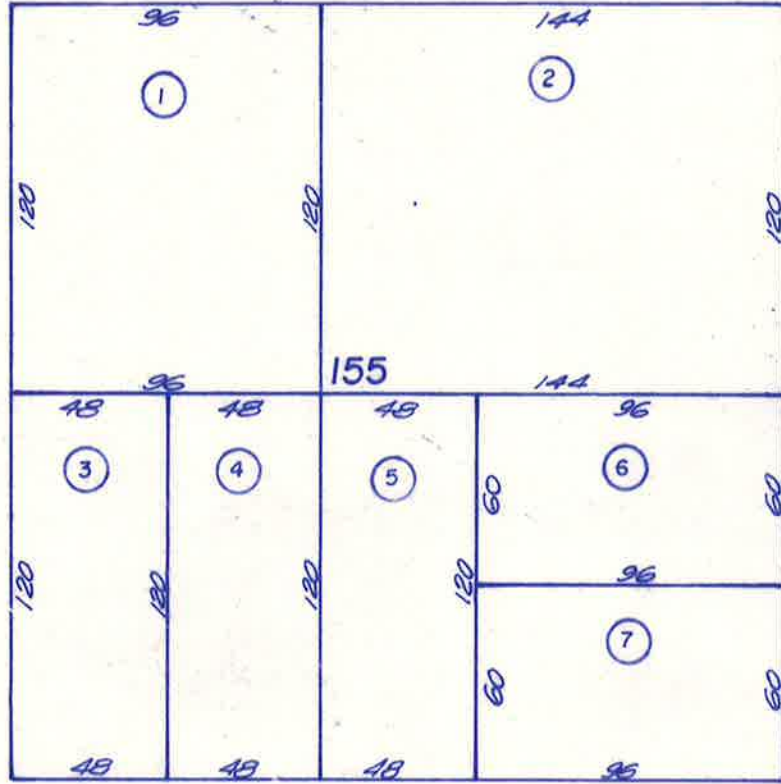
NINTH ST.

ST.

(37)



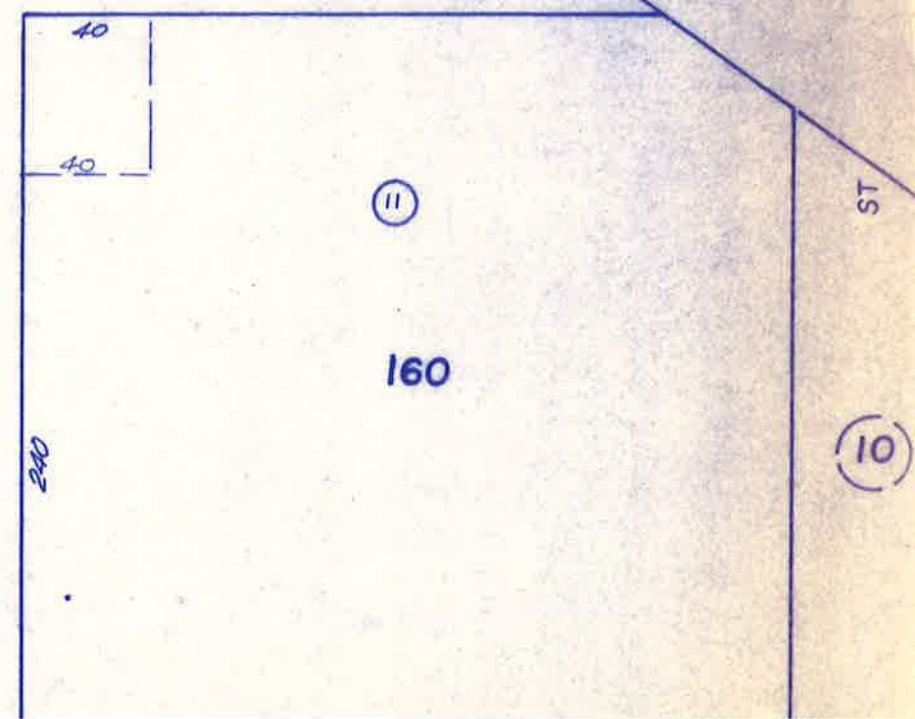
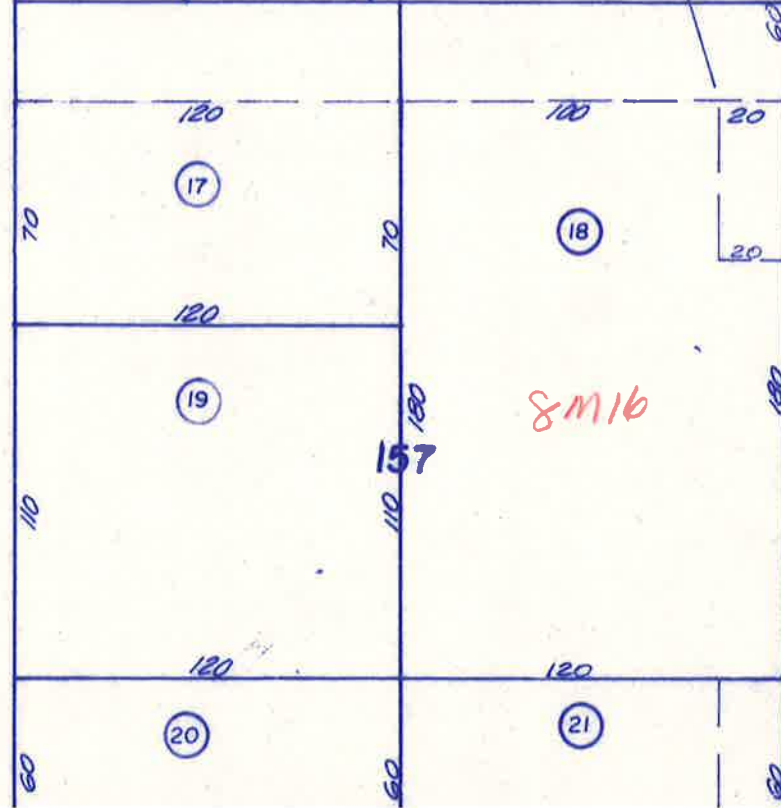
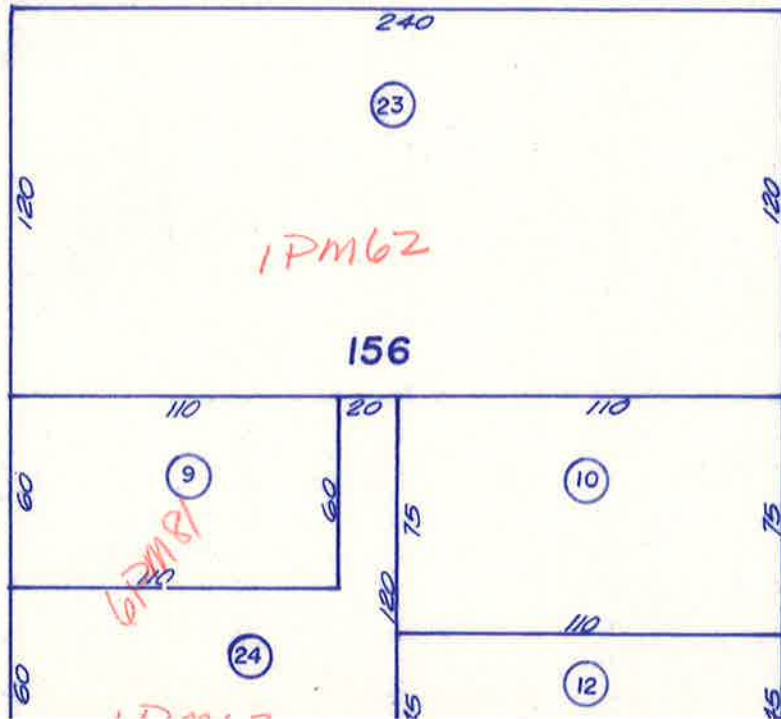
1012



EIGHTH ST.

(STATE HWY 101 SOUTH)

(STATE HWY 101 NORTH)



(24)

60

8 ST

8 ST

ST

60

60

ST.

ST

1PM62

5M31

8M16

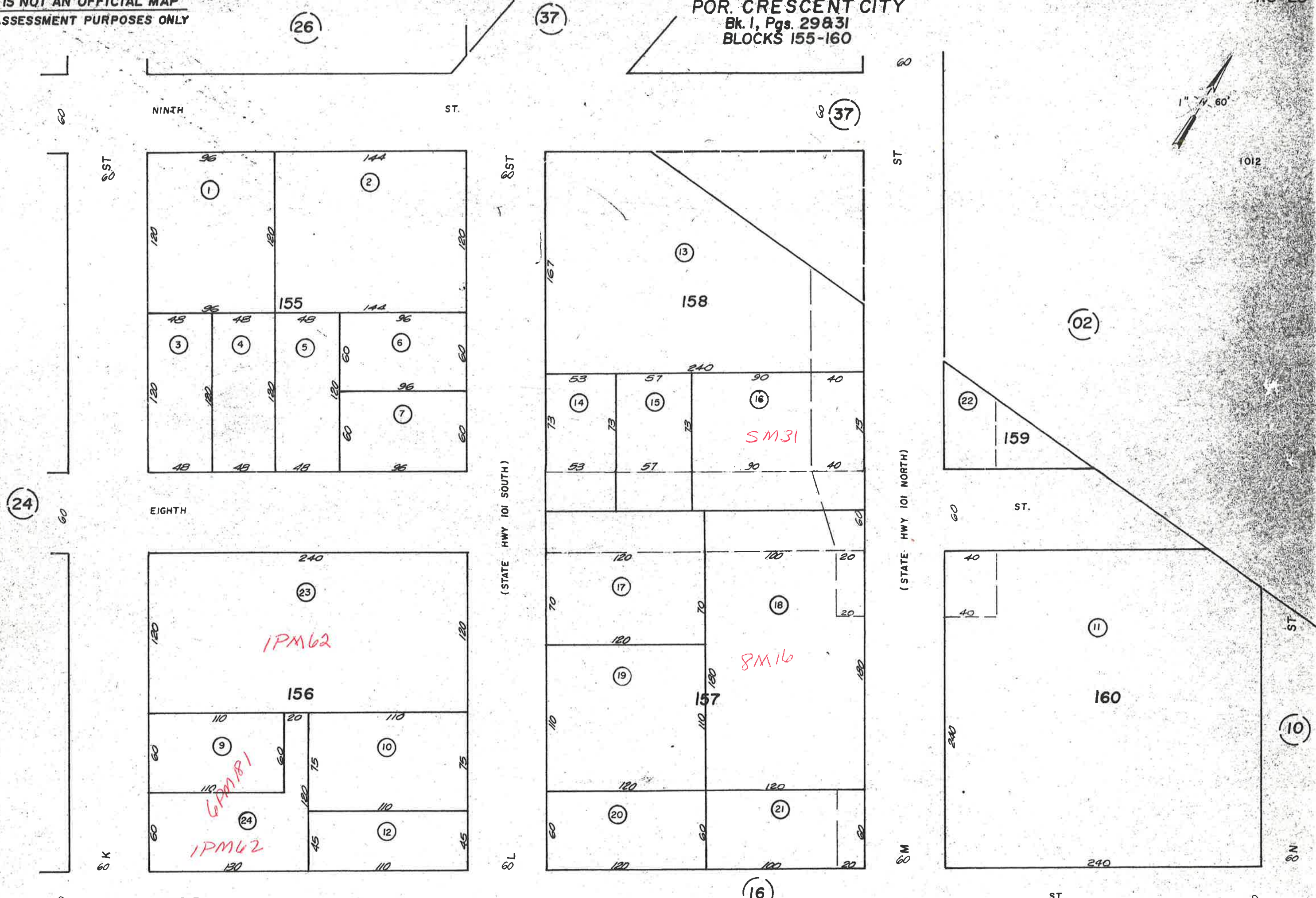
6M81

1PM17

THIS IS NOT AN OFFICIAL MAP
FOR ASSESSMENT PURPOSES ONLY

POR. CRESCENT CITY
Blk. 1, Pgs. 29 & 31
BLOCKS 155-160

118-25



(26)

(37)

(37)

(02)

(24)

(16)

(10)

POR. CRESCENT CITY
Blk. I, Pgs. 29 & 31
BLOCKS 155-160



(24)

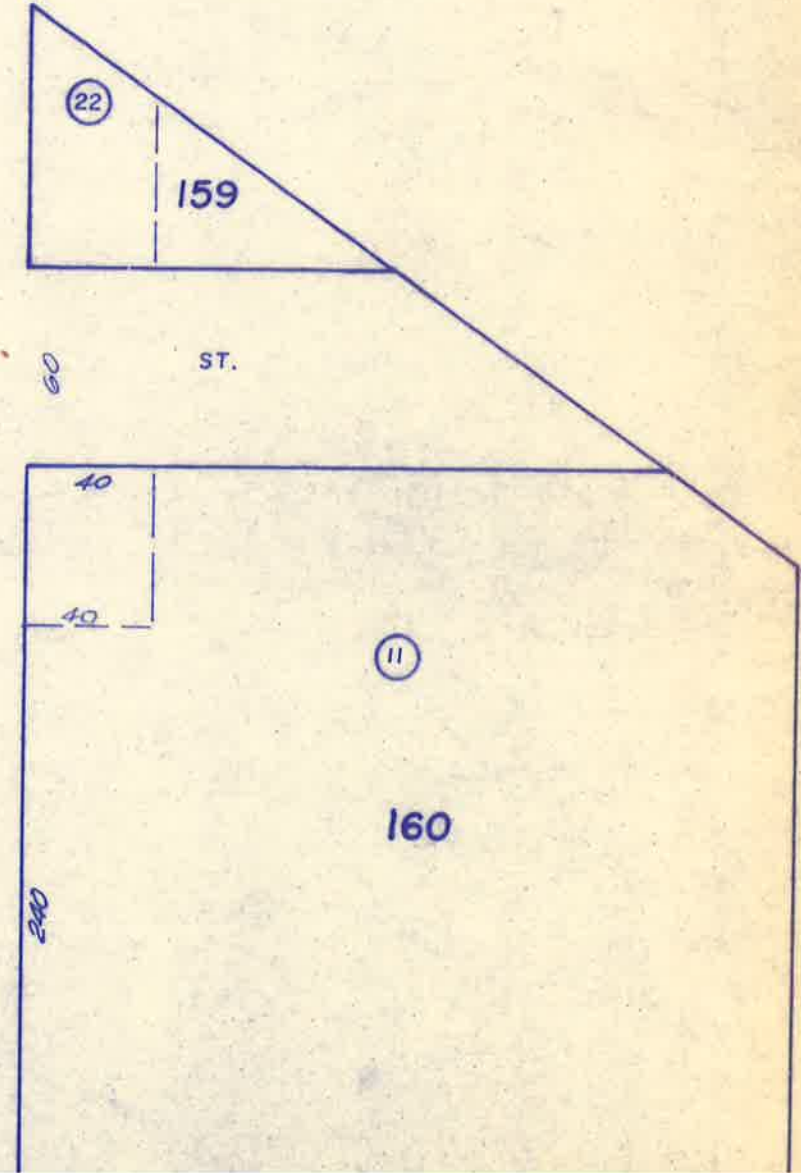
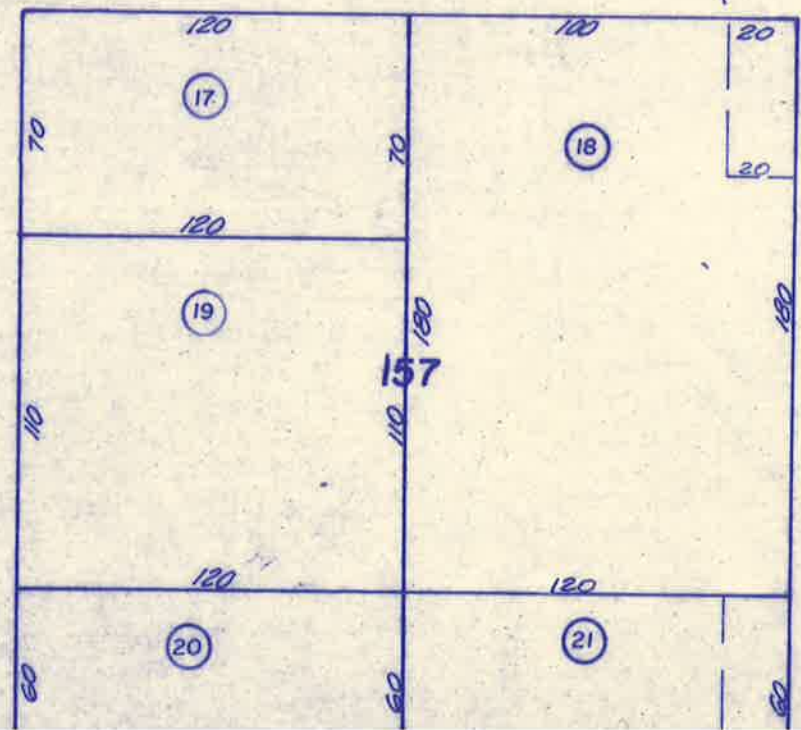
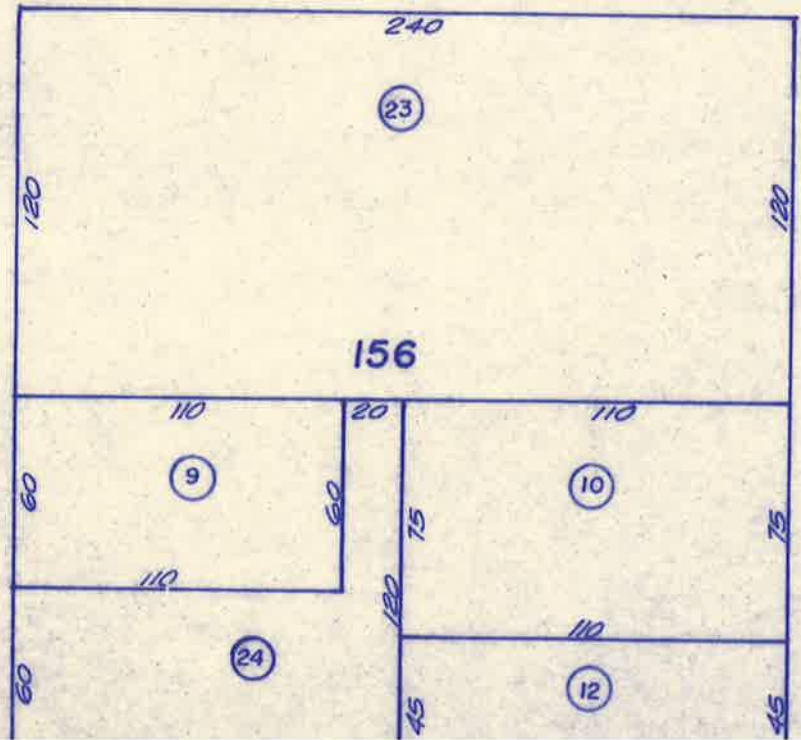
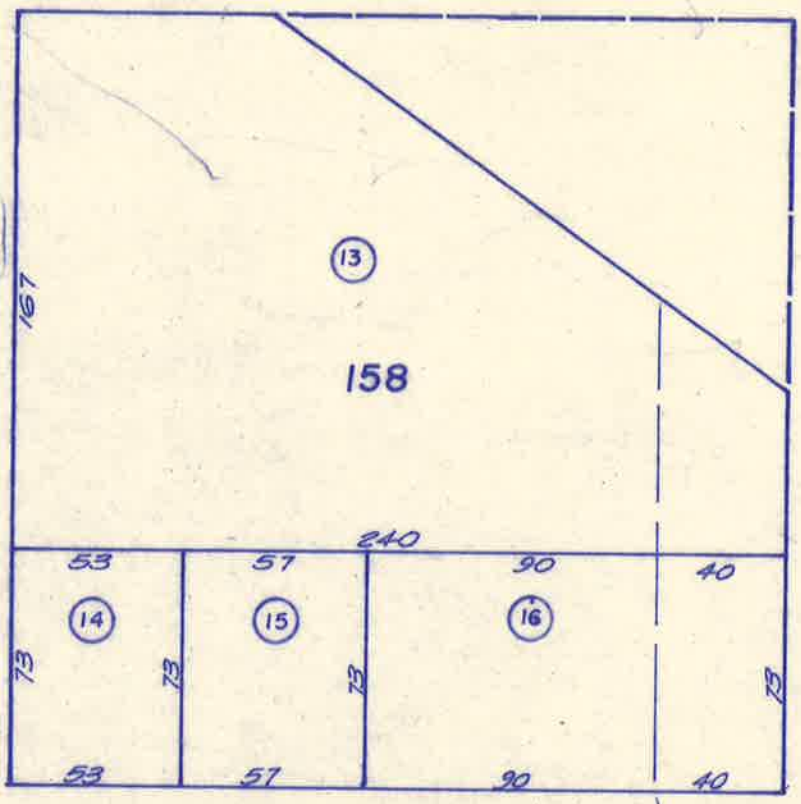
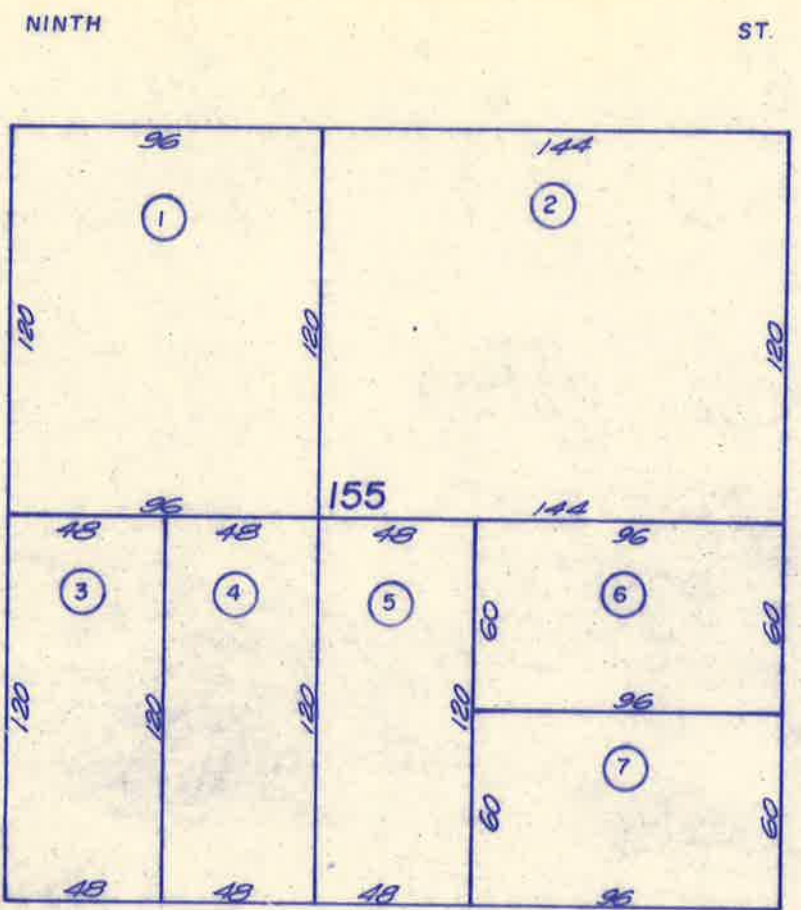
(26)

(37)


(37)

(02)

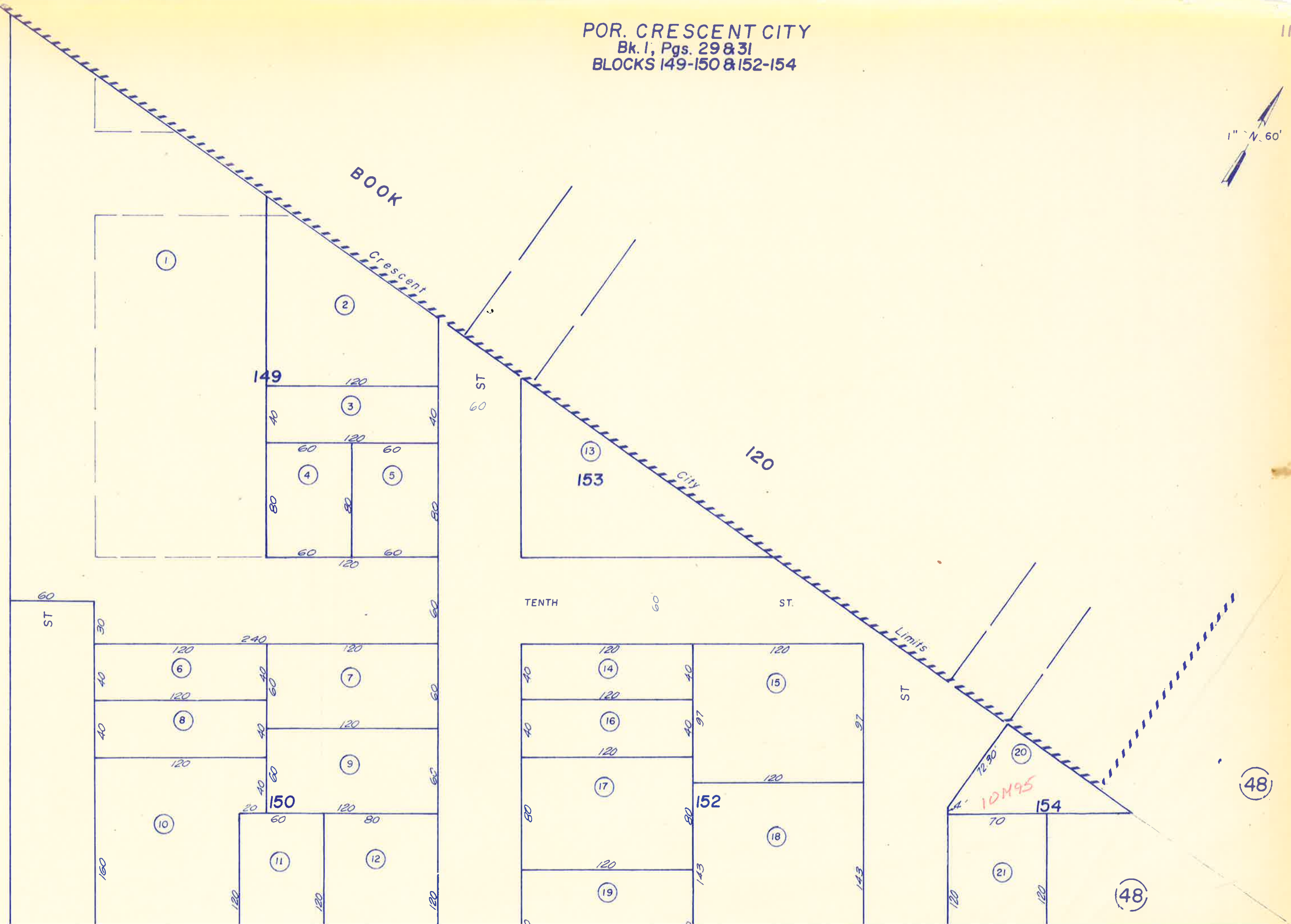
(10)





POR. CRESCENT CITY
Bk. I, Pgs. 29 & 31
BLOCKS 149-150 & 152-154



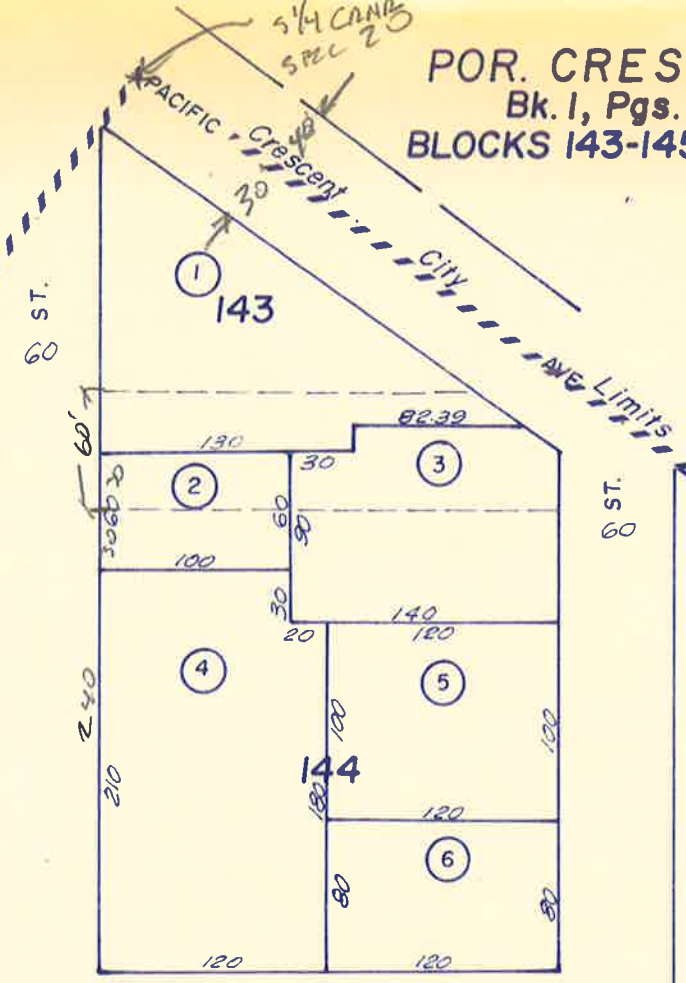
(02)



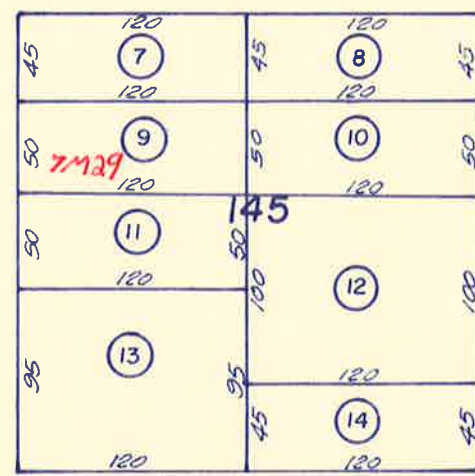
POR. CRESCENT CITY
Bk. 1, Pgs. 29 & 31
BLOCKS 143-145, 104 & POR. 105



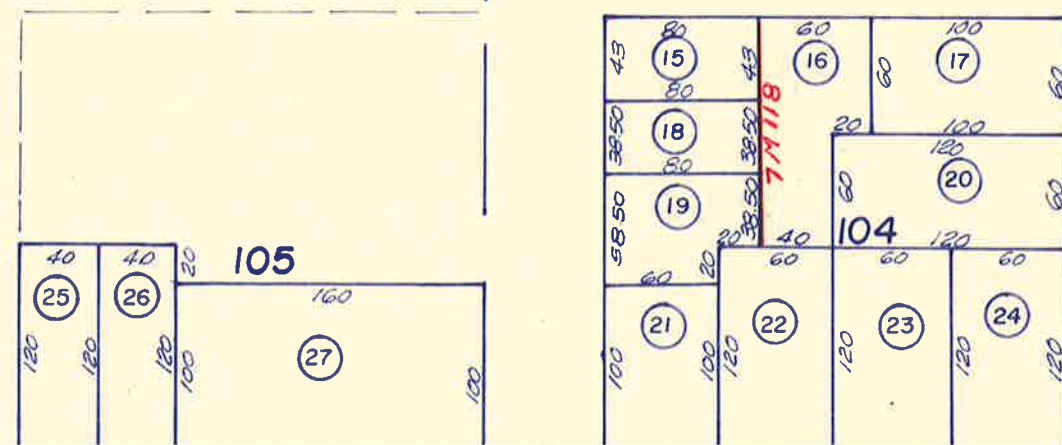
BOOK 120



ELEVENTH 60 ST.



TENTH 60 ST.



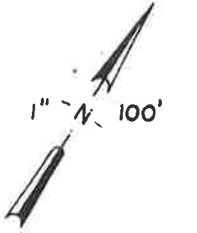
(02)

(02)

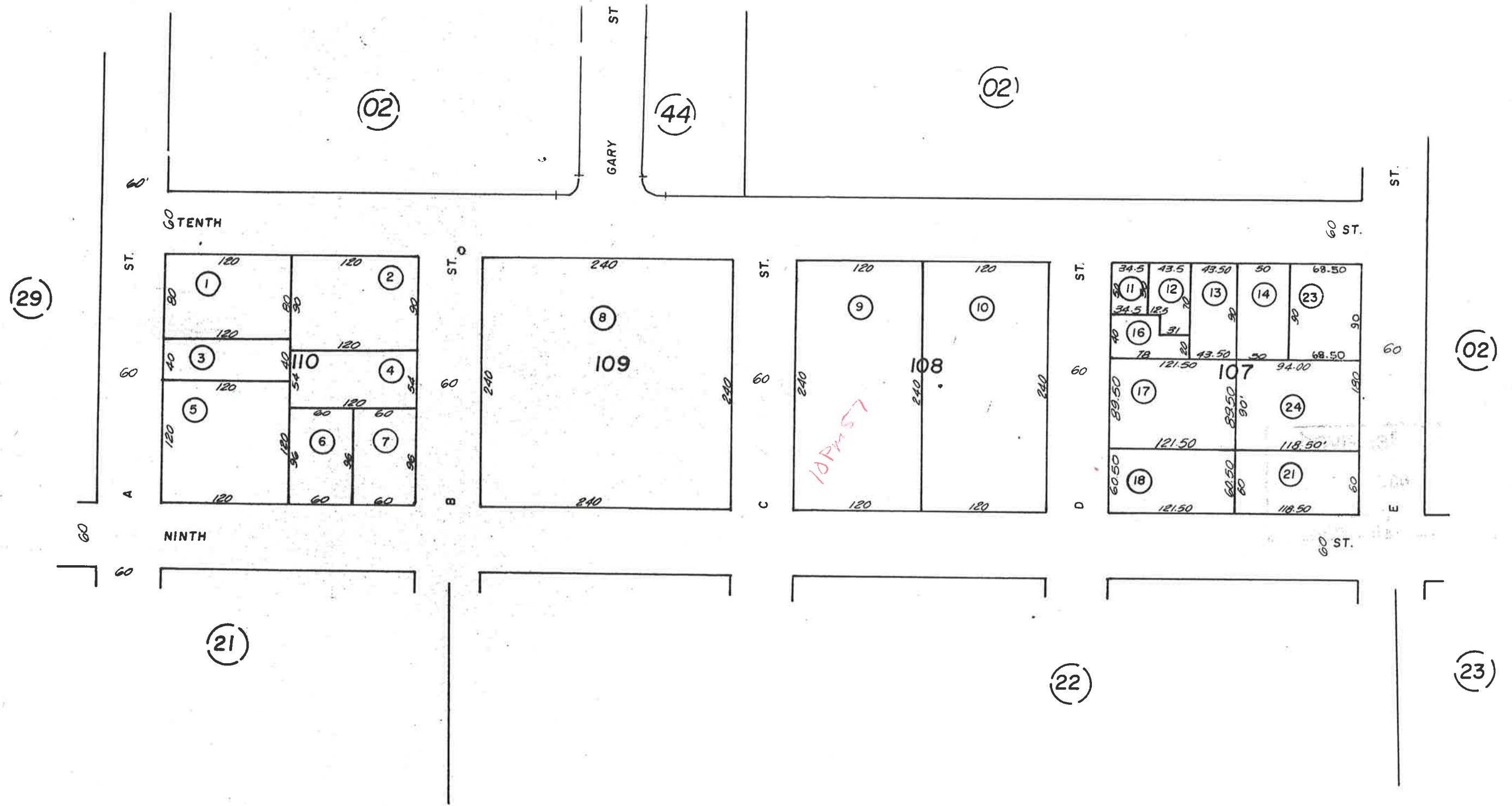
POR. CRESCENT CITY
Bk. I, Pgs. 29 & 31
BLOCKS 107-110

118-28

THIS IS NOT AN OFFICIAL MAP
FOR ASSESSMENT PURPOSES ONLY



1190



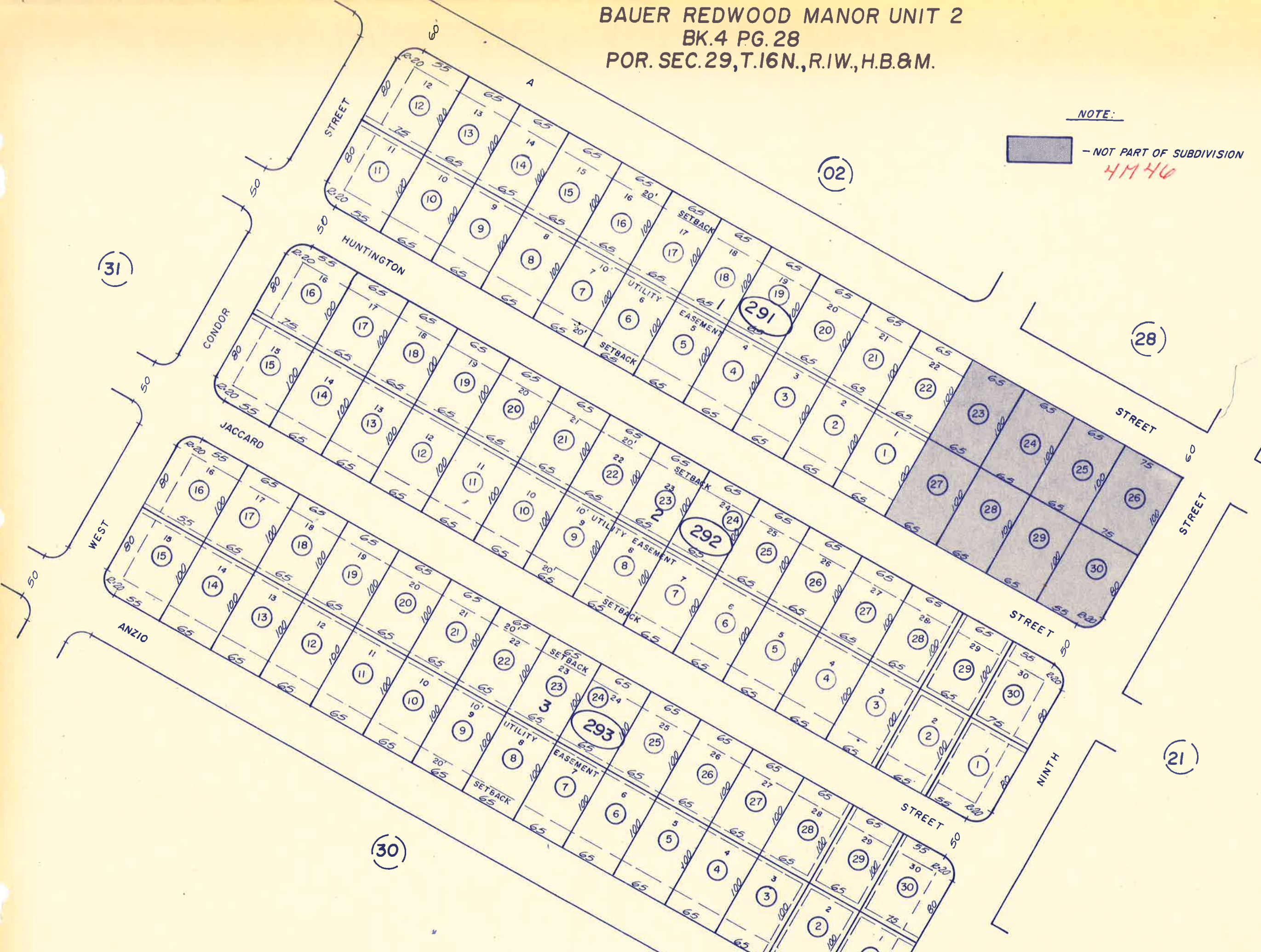

BAUER REDWOOD MANOR UNIT 2
 BK.4 PG.28
 POR. SEC.29,T.16N.,R.1W.,H.B.&M.

NOTE:



- NOT PART OF SUBDIVISION

4M46

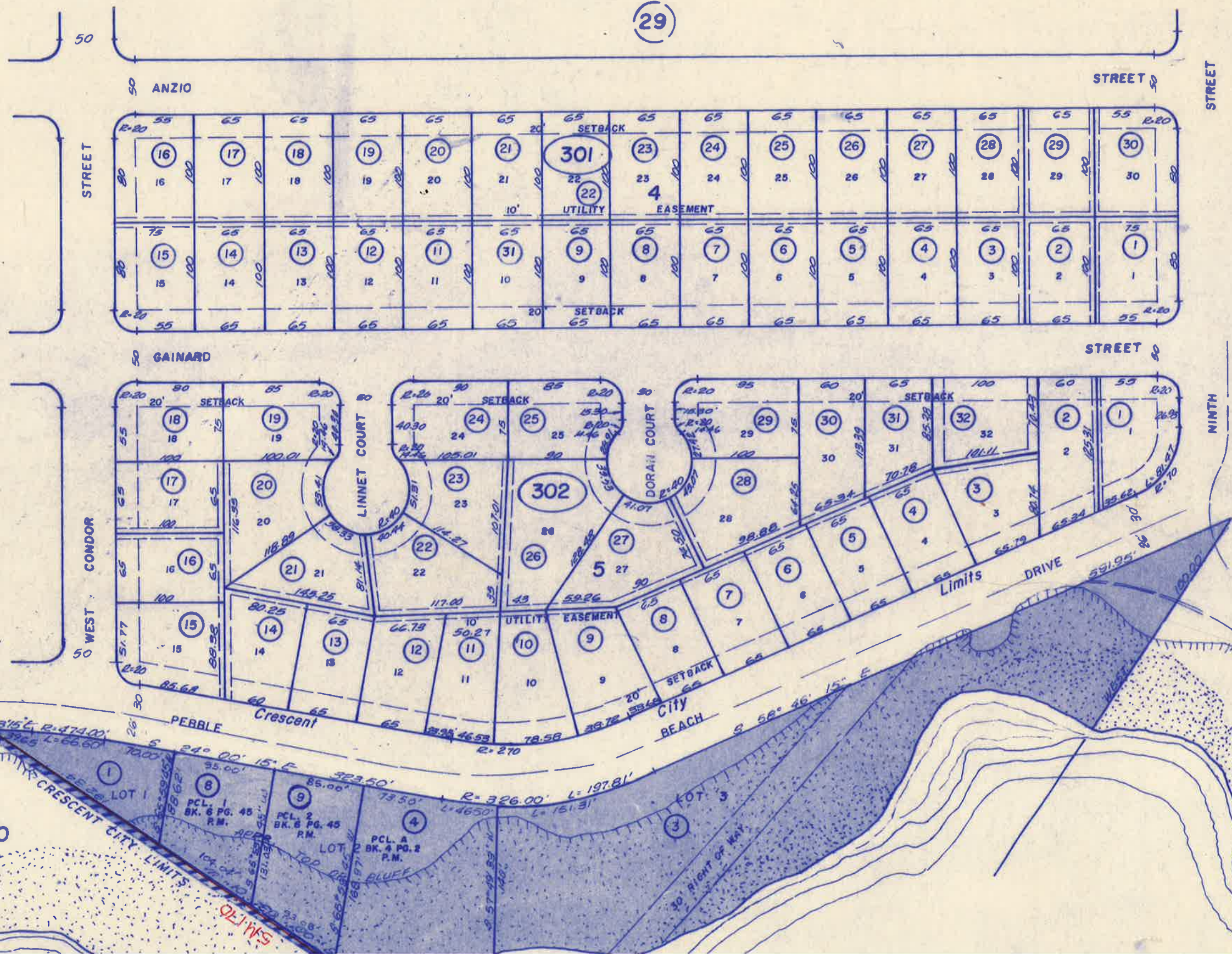



BAUER REDWOOD MANOR UNIT 2

BK.4 PG.28

LE MUNYON SUBDIVISION

BK.6 PG.63.



BOOK 120

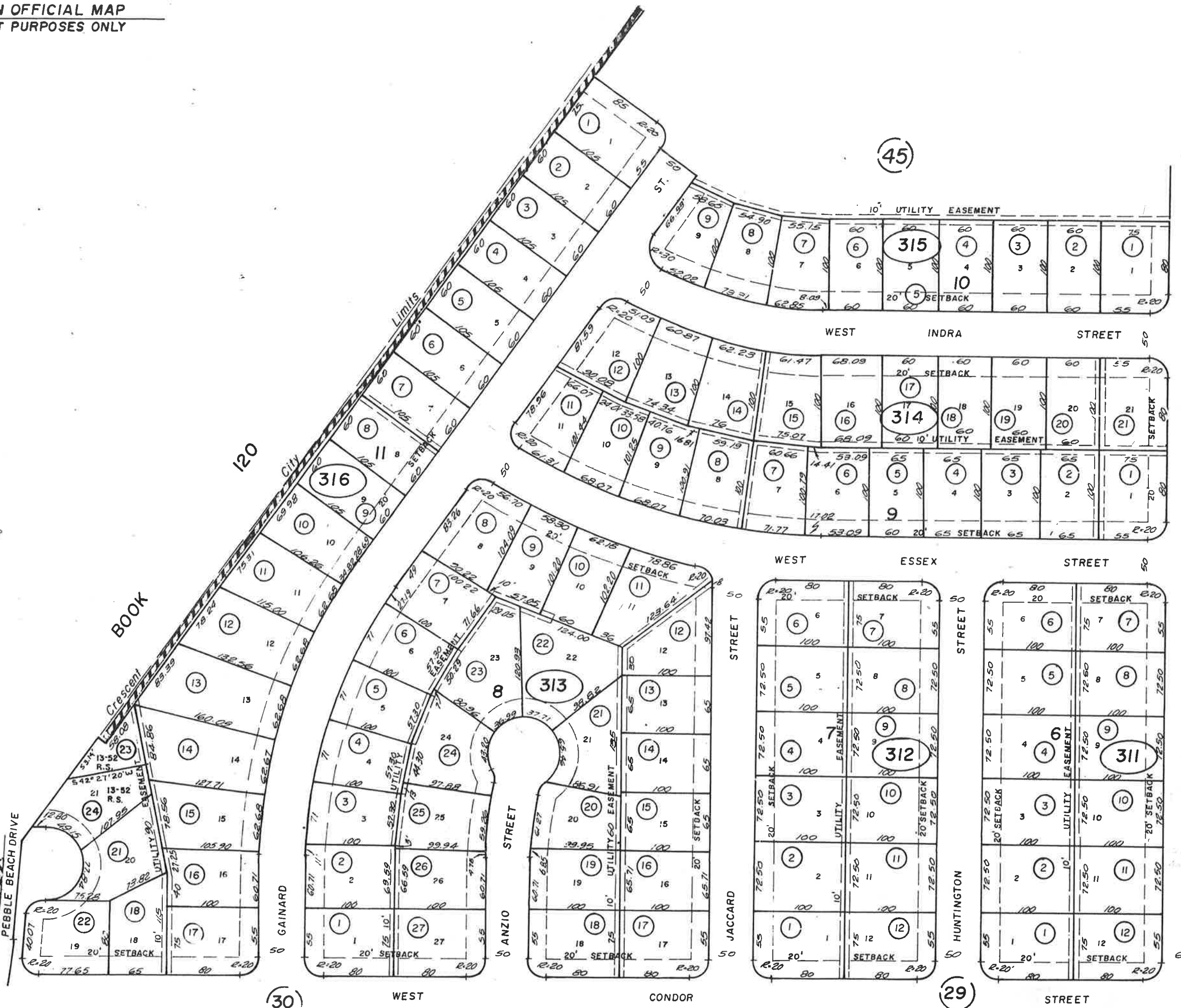
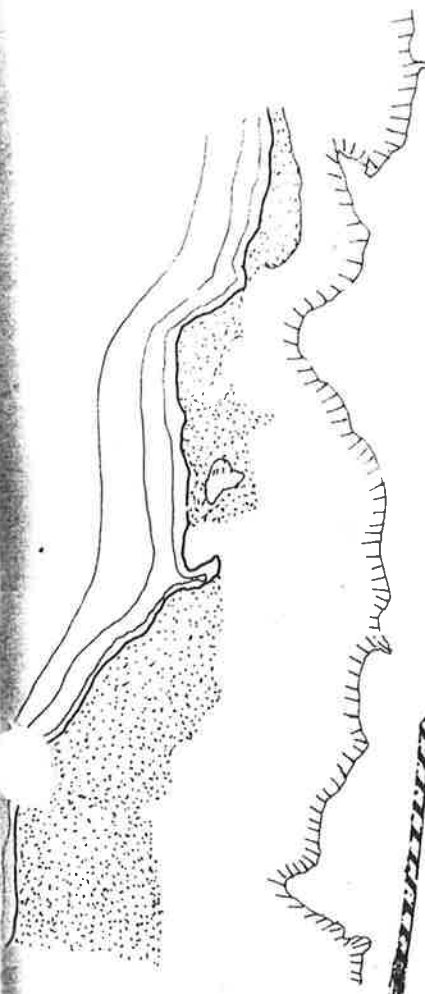
CONTRACT OF SALE

PLAT NO. 118-30

THIS IS NOT AN OFFICIAL MAP
FOR ASSESSMENT PURPOSES ONLY



IC



STREET

A

(43)

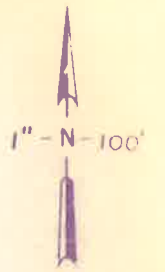
(45)

(30)

(29)

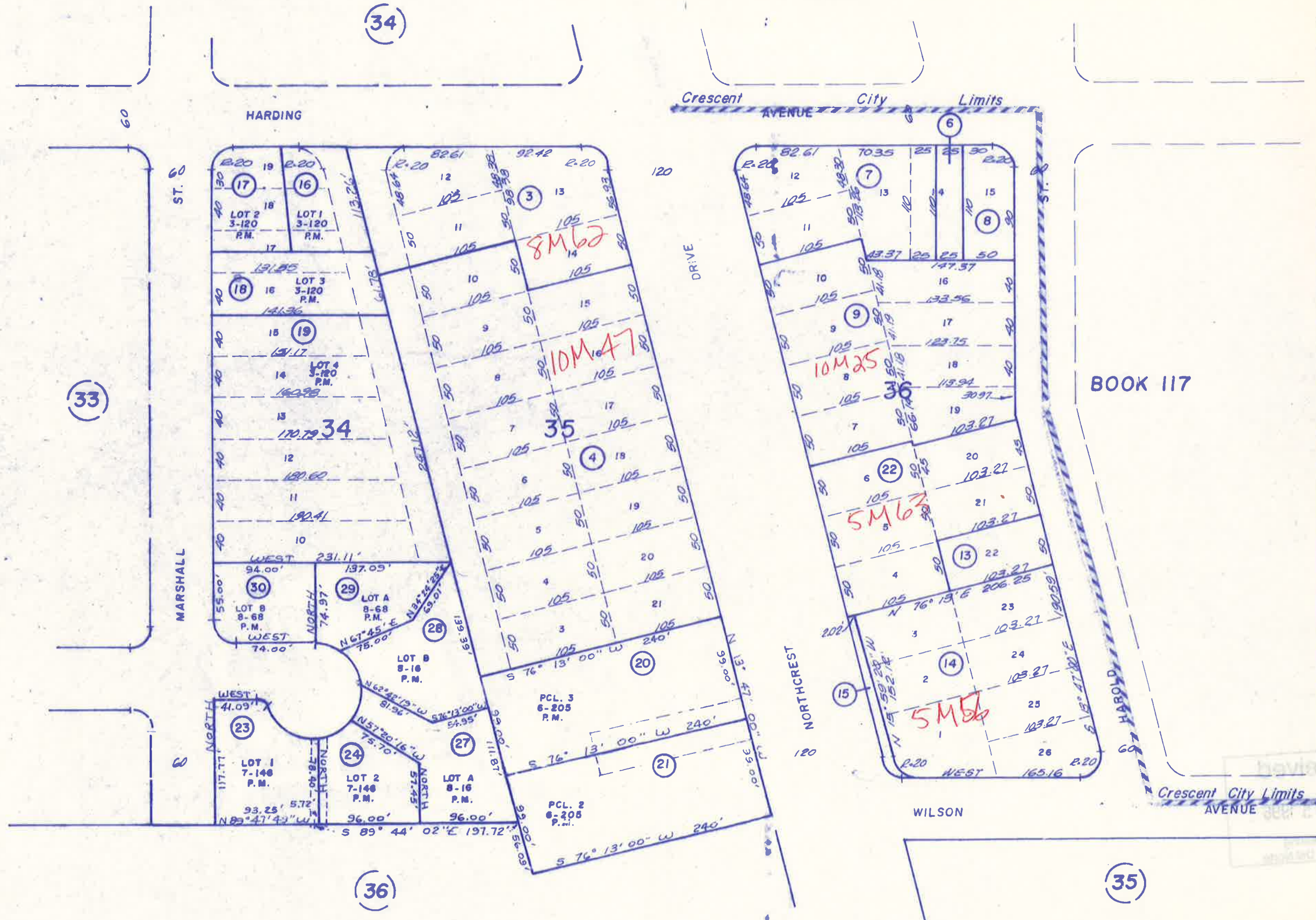
ROOSEVELT SUBDIVISION BK.2, PG.63

**THIS IS NOT AN OFFICIAL MAP
FOR ASSESSMENT PURPOSES ONLY**




0234
0245
0456

BOOK 117



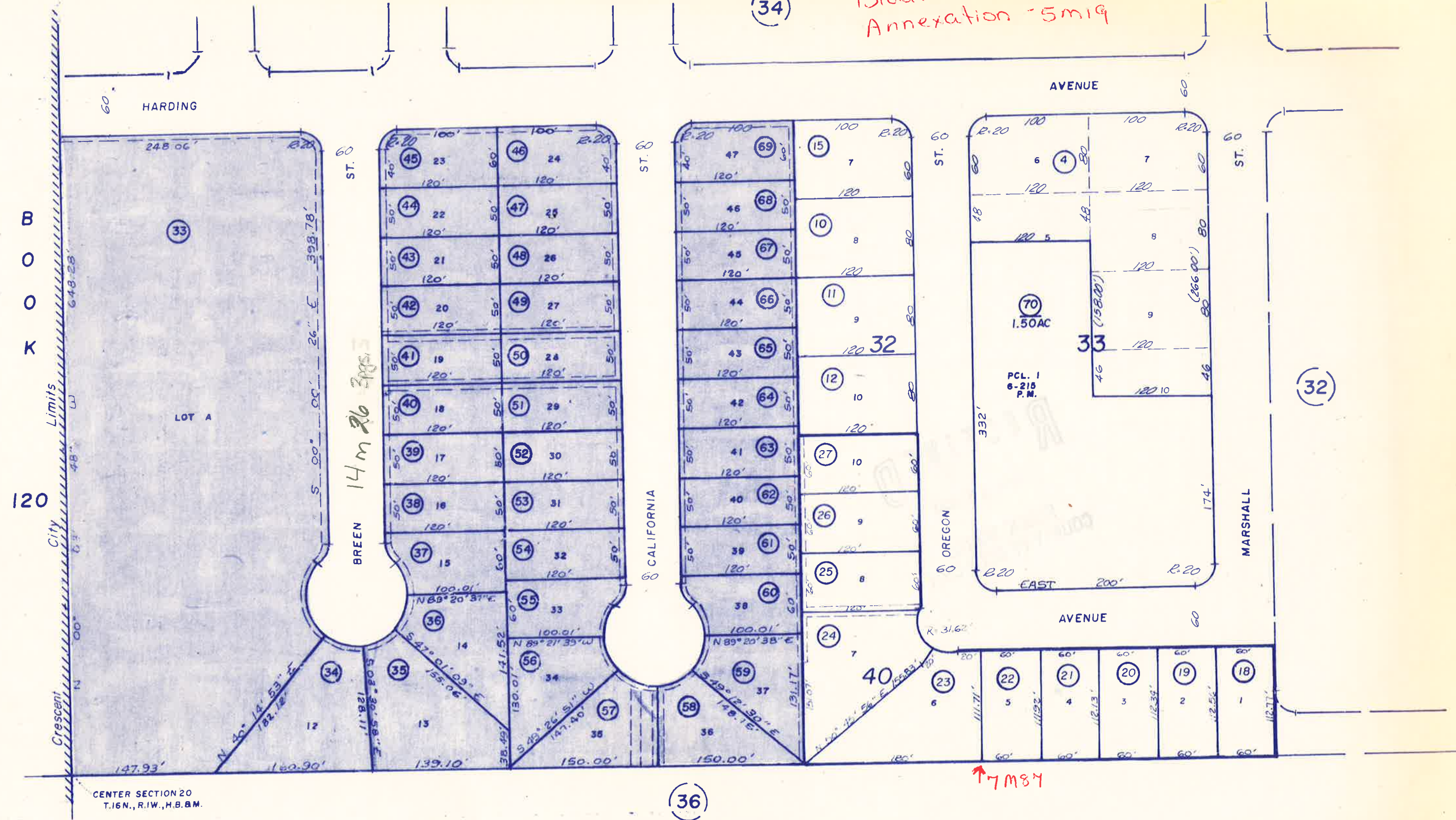
BOOK 117

Crescent City Limits
AVENUE



BLOCK 39 AMENDED
BK. 6, PG. 66
HARDING PARK SUBDIVISION UNIT 2
BK. 10 PGS. 140-142

Block 40 + Por. Block 32 Resubdivided 7M84
Annexation - 5M19



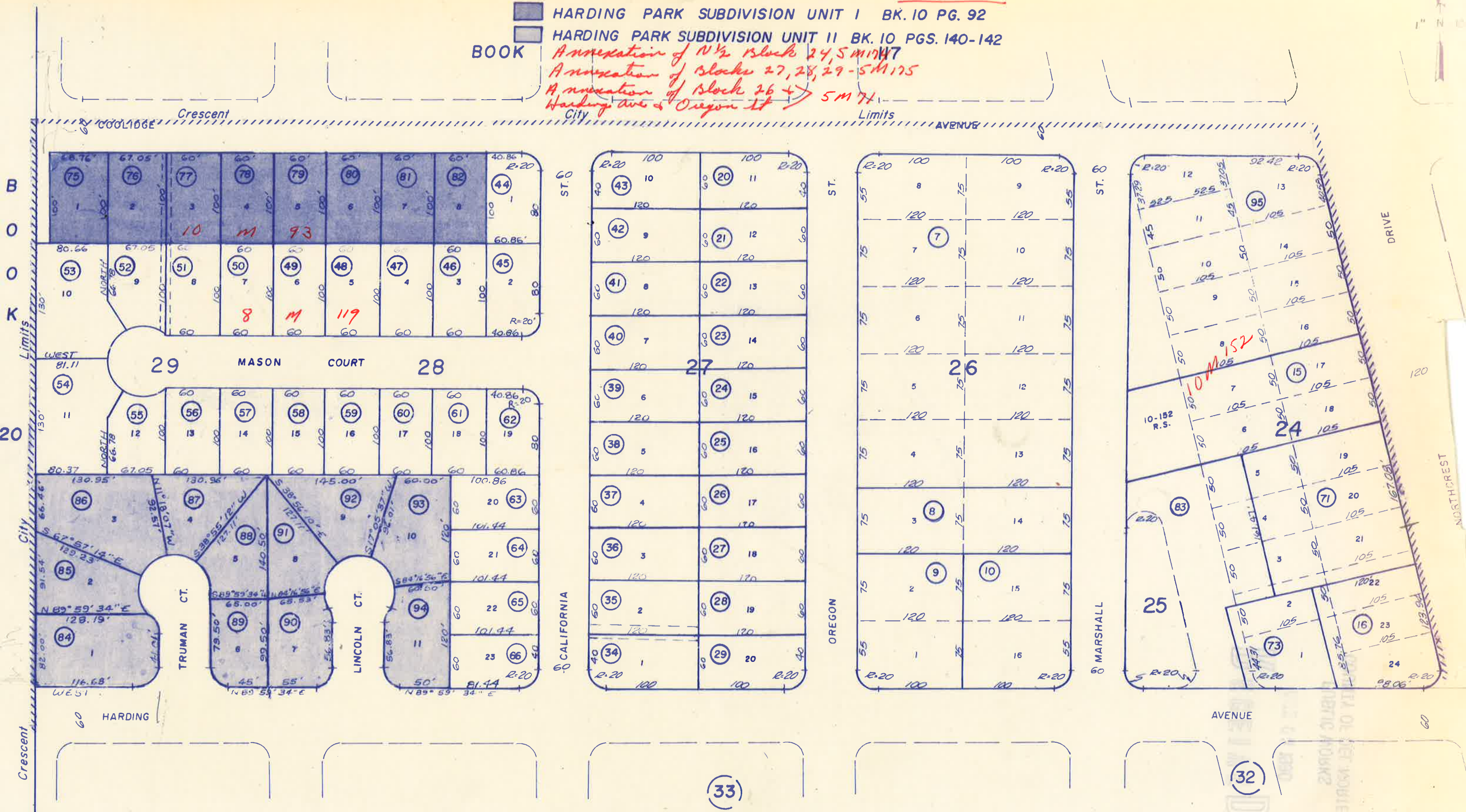
CENTER SECTION 20
T.16N., R.1W., H.B.B.M.

ROOSEVELT SUBDIVISION
 BK. 2, PG. 63 & BK. 4, PGS. 213-215 86 M 66
 E 1/2 BLOCK 27 AMENDED BK. 8, PG. 48

RESUBDIVISION BLK. 28 & POR. BLKS. 27 & 29 BK. 8, PG. 120

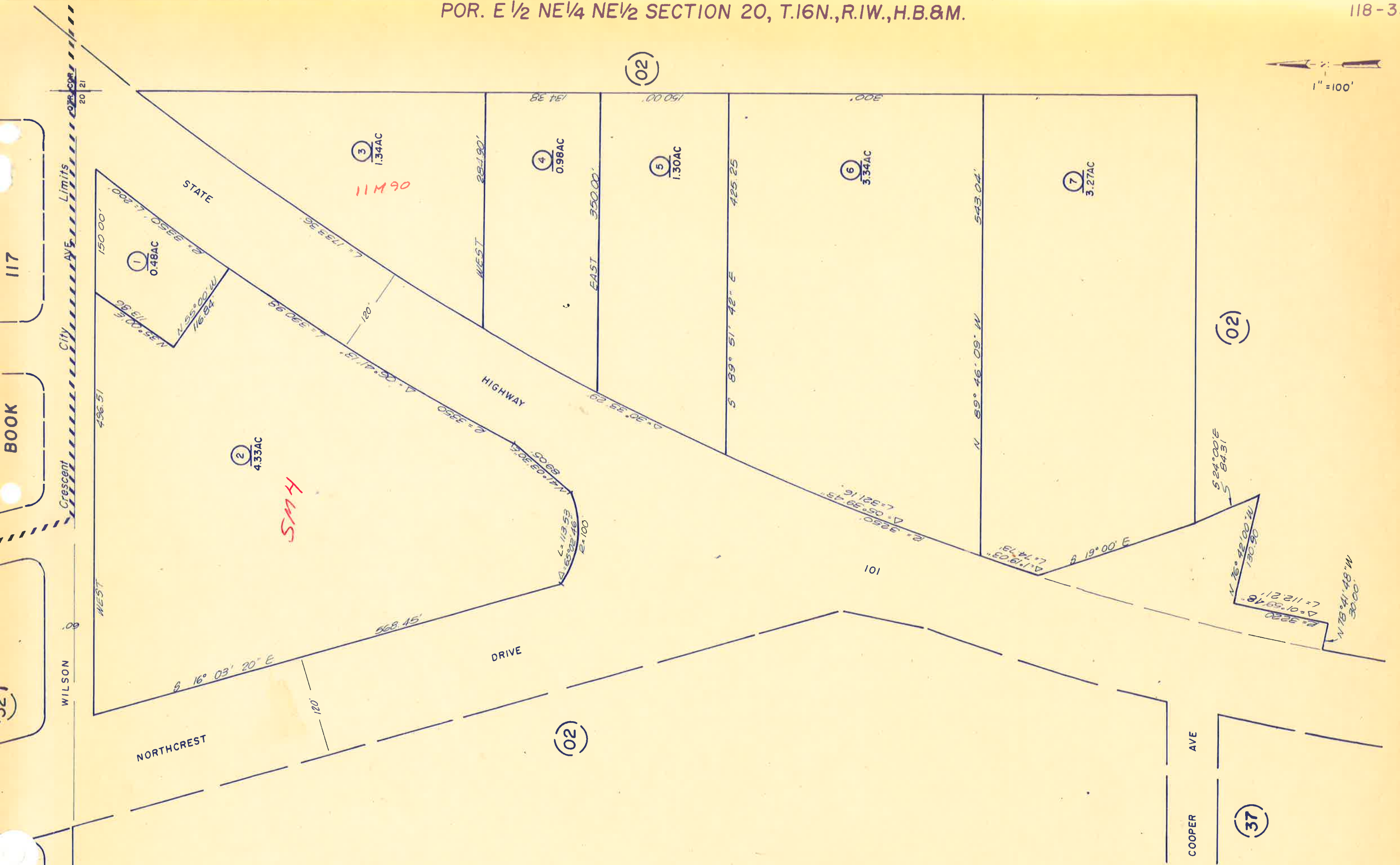
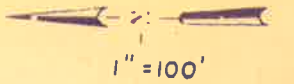
BOOK HARDING PARK SUBDIVISION UNIT I BK. 10 PG. 92
 HARDING PARK SUBDIVISION UNIT II BK. 10 PGS. 140-142

*Annexation of N 1/2 Block 24, 5 M 1747
 Annexation of Blocks 27, 28, 29 - 5 M 175
 Annexation of Block 26 +
 Harding Ave & Oregon St 5 M 71*



(33)

(32)



117

BOOK

321

City Limits

City Ave

Crescent

Wilson Ave

NORTHCREST

DRIVE

HIGHWAY

STATE

COOPER AVE

(02)

(02)

(02)

(37)

SMH

11M90

1
0.48AC

2
4.33AC

3
1.34AC

4
0.98AC

5
1.30AC

6
3.34AC

7
3.27AC

N 35° 00' W
116.84
N 25° 00' W
116.84
S 16° 03' 20" E
568.45'

A. 06° 21' 13"
L. 39.98
R. 134.38
96° 55' 11" = 7
120

A. 30° 35' 20"
L. 35.05
R. 3350
50° 33' 37.4"
L. 23.37
R. 59.05
A. 119° 53'
L. 65° 22' 46"
R. 100

B. 19° 00' E
L. 74.73
R. 3250
A. 05° 39' 45"
L. 321.16
R. 3250

A. 19° 03"
L. 74.73
R. 3250
B. 19° 00' E
L. 112.21
R. 3220
N. 76° 42' 00" W
130.90
S. 24° 00' E
84.31
N. 78° 41' 48" W
30.00

150.00' 300' 300' 300' 543.04'

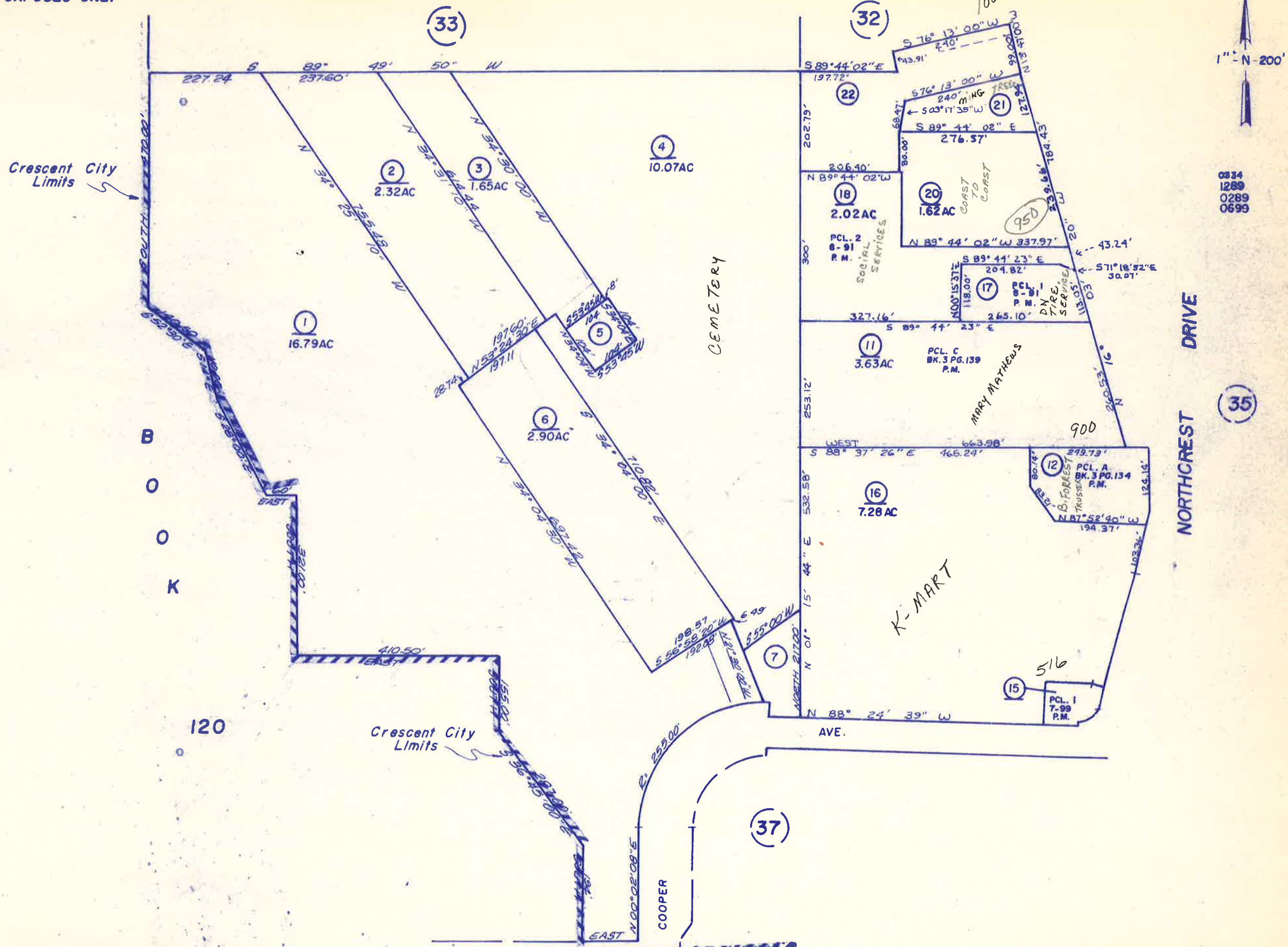
WEST 284.90'

EAST 350.00'

S 89° 51' 42" E 425.25'

N 89° 46' 09" W 543.04'

THIS IS NOT AN OFFICIAL MAP
FOR ASSESSMENT PURPOSES ONLY



1" = N-200'

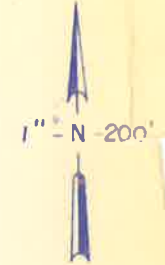
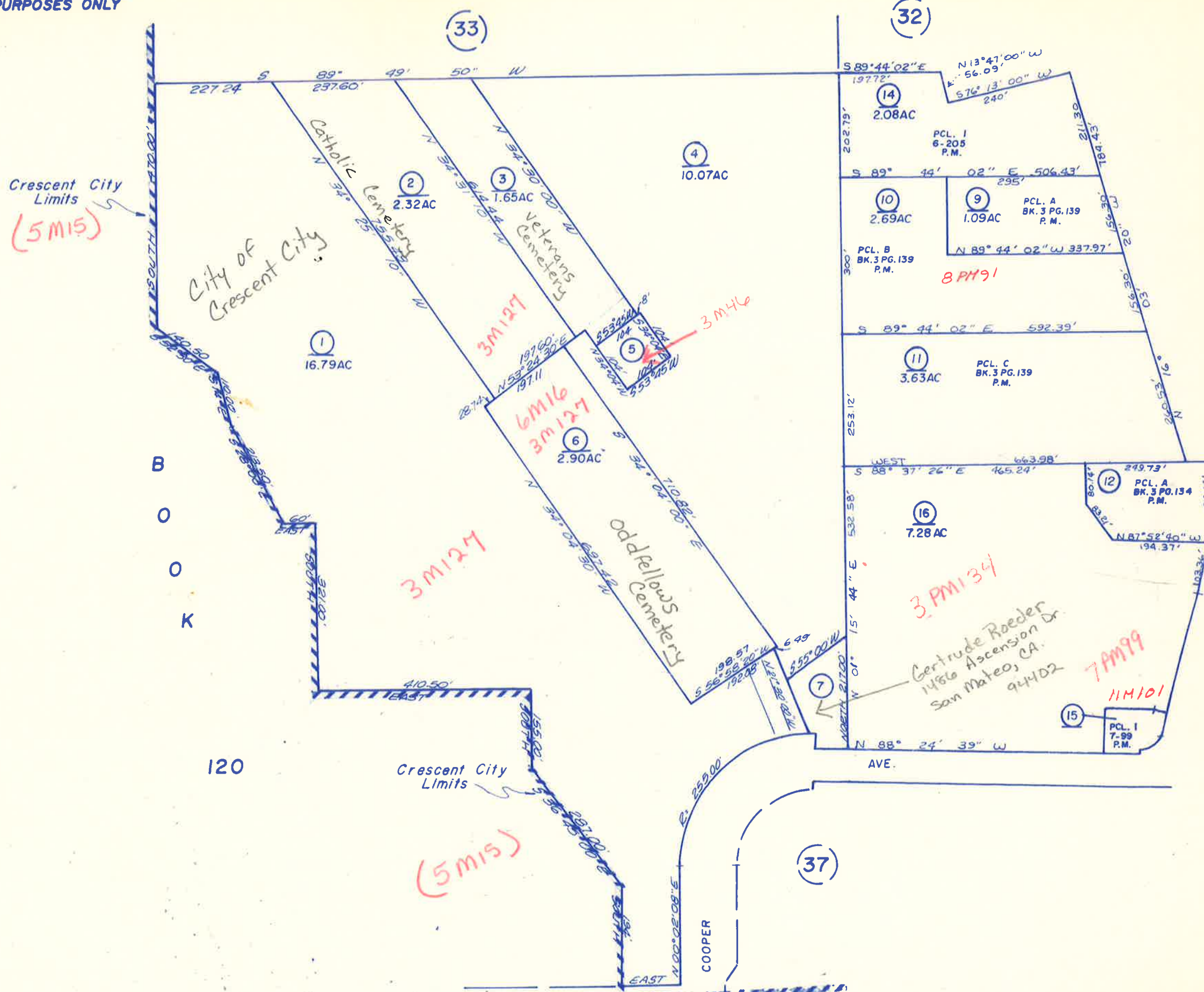
0834
1289
0289
0699

35



POR. W 1/2 SE 1/4 SECTION 20 T.16N., R.1W., H.B. & M

THIS IS NOT AN OFFICIAL MAP FOR ASSESSMENT PURPOSES ONLY



0334

NORTHCREST DRIVE

35

Crescent City Limits (5M15)

City of Crescent City

BOOK 120

Crescent City Limits

(5M15)

Gertude Roeder 1486 Ascension Dr. San Mateo, CA. 94402

7PM99 11M101

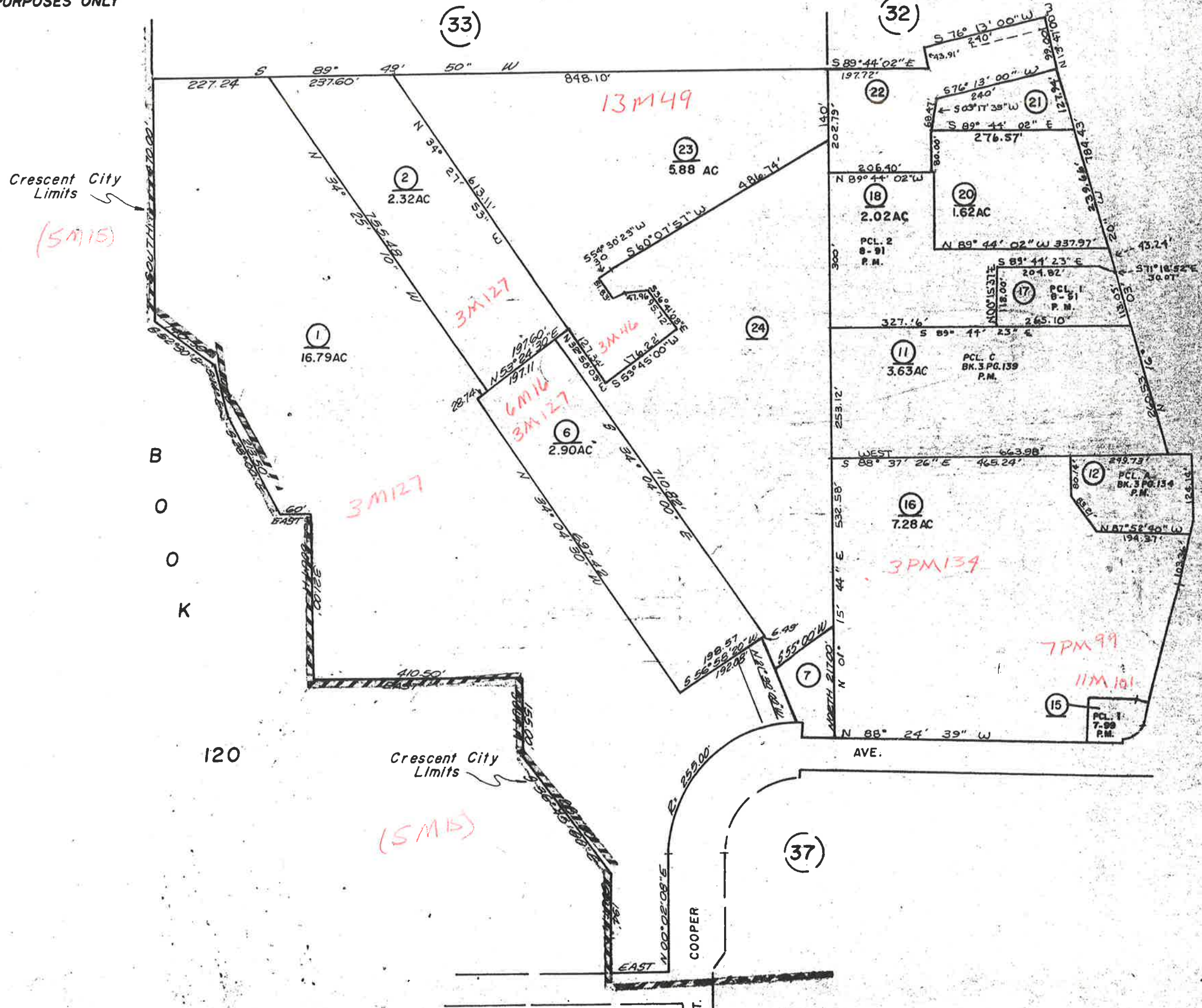
8PM91

COOPER

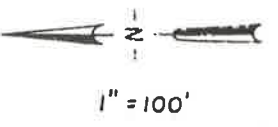
POR. W 1/2 SE 1/4 SECTION 20 T.16N., R.1W., H.B. & M

118-36

THIS IS NOT AN OFFICIAL MAP
FOR ASSESSMENT PURPOSES ONLY



THIS IS NOT AN OFFICIAL MAP FOR ASSESSMENT PURPOSES ONLY

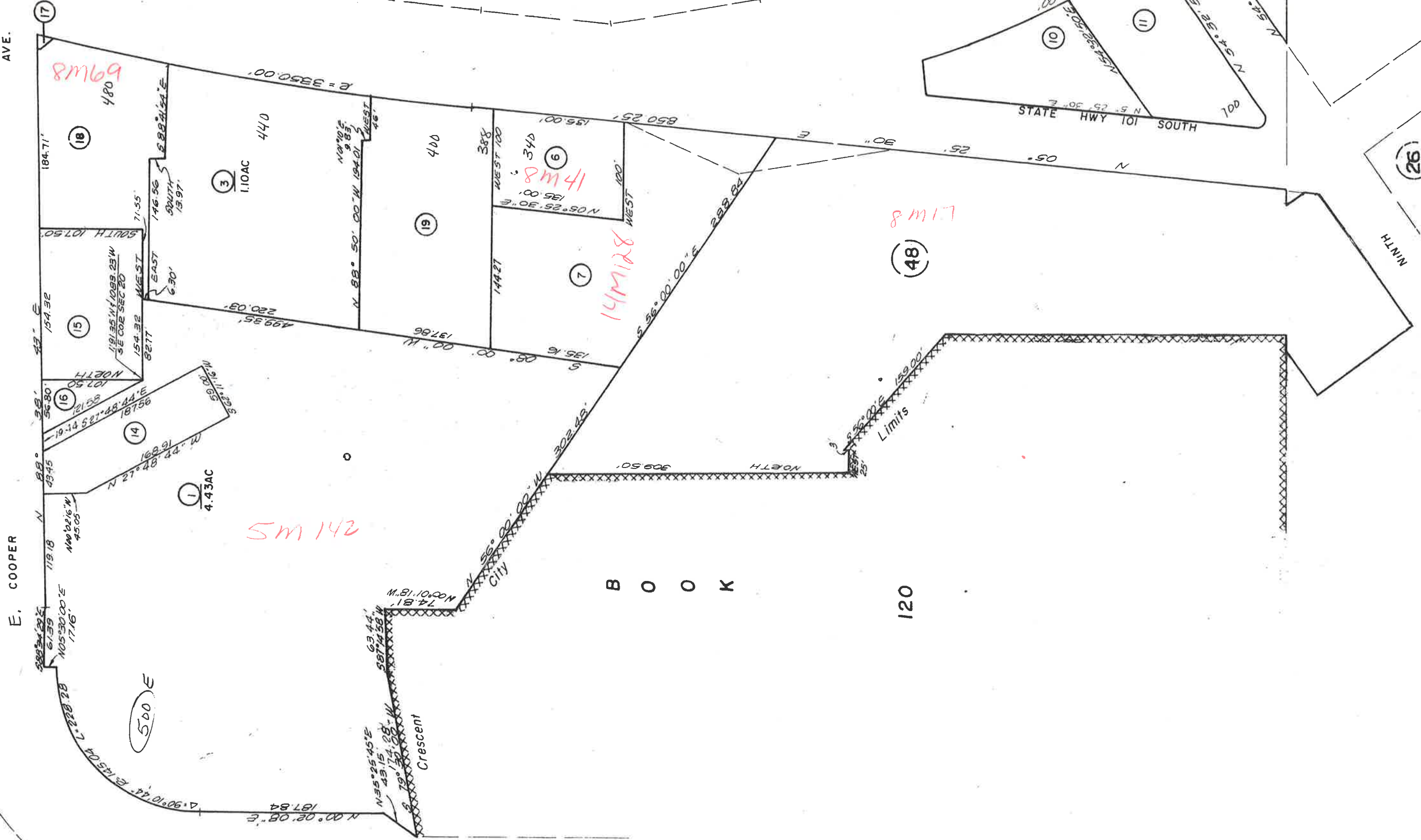


1234 0690

401 FAIRGROUNDS (02)

AVE.

(36)



8m69

8m41

14m128

8m17

5m142

B O O K

120

(25)

(26)

500 E

Crescent

Limits

City

STATE HWY 101 NORTH

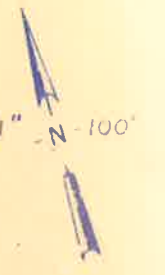
STATE HWY 101 SOUTH

NORTH

THIS IS NOT AN OFFICIAL MAP
FOR ASSESSMENT PURPOSES ONLY

POR. SECTION 28 T.16N., R.1W., H.B. & M.

118-35

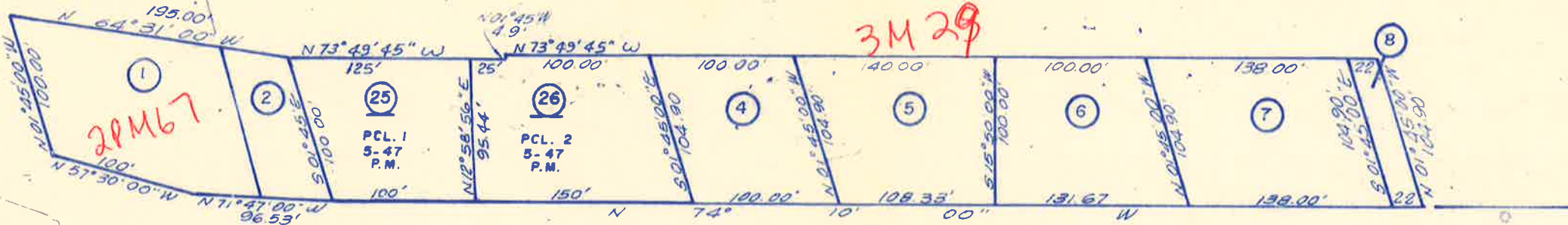


0856

BOOK 117

14M 48-49

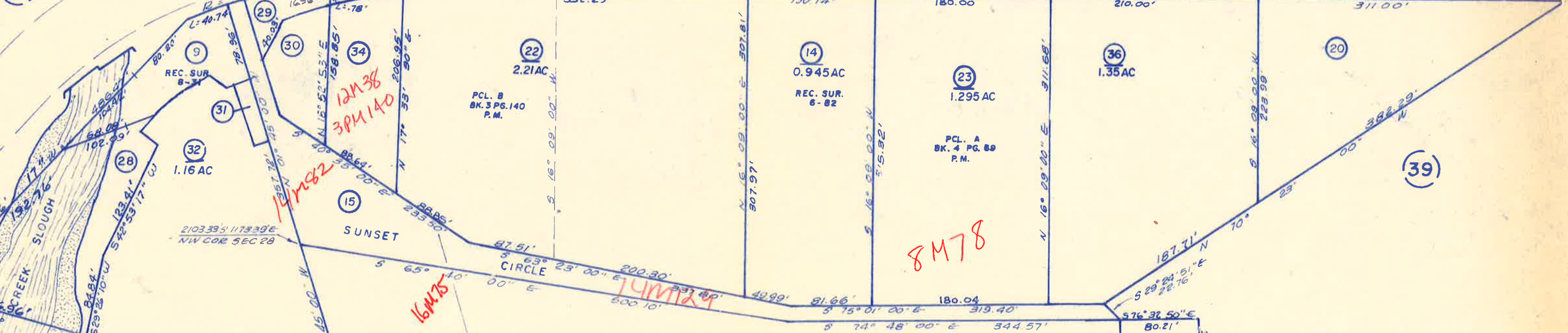
3M 29



STATE HIGHWAY 101

09

39



12M 38
3PM 140

14M 82

16M 75

8M 78

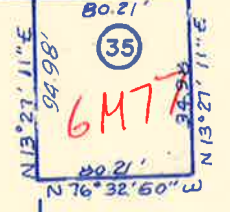
197M 04-05



SUNSET CIRCLE

02

39



6M 77

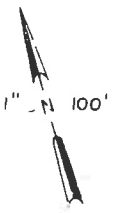
REGISTERED
ENGINEERING
SURVEYORS

THIS IS NOT AN OFFICIAL MAP
FOR ASSESSMENT PURPOSES ONLY

POR. SECTION 28 T.16N., R.1W., H.B. & M.

118-39

8
POR. WALTON DOCKS
BK.2 PG.35

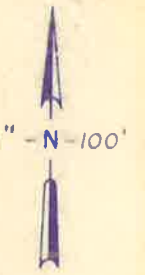


0189
0723
0678
0799

THIS IS NOT AN OFFICIAL MAP
FOR ASSESSMENT PURPOSES ONLY

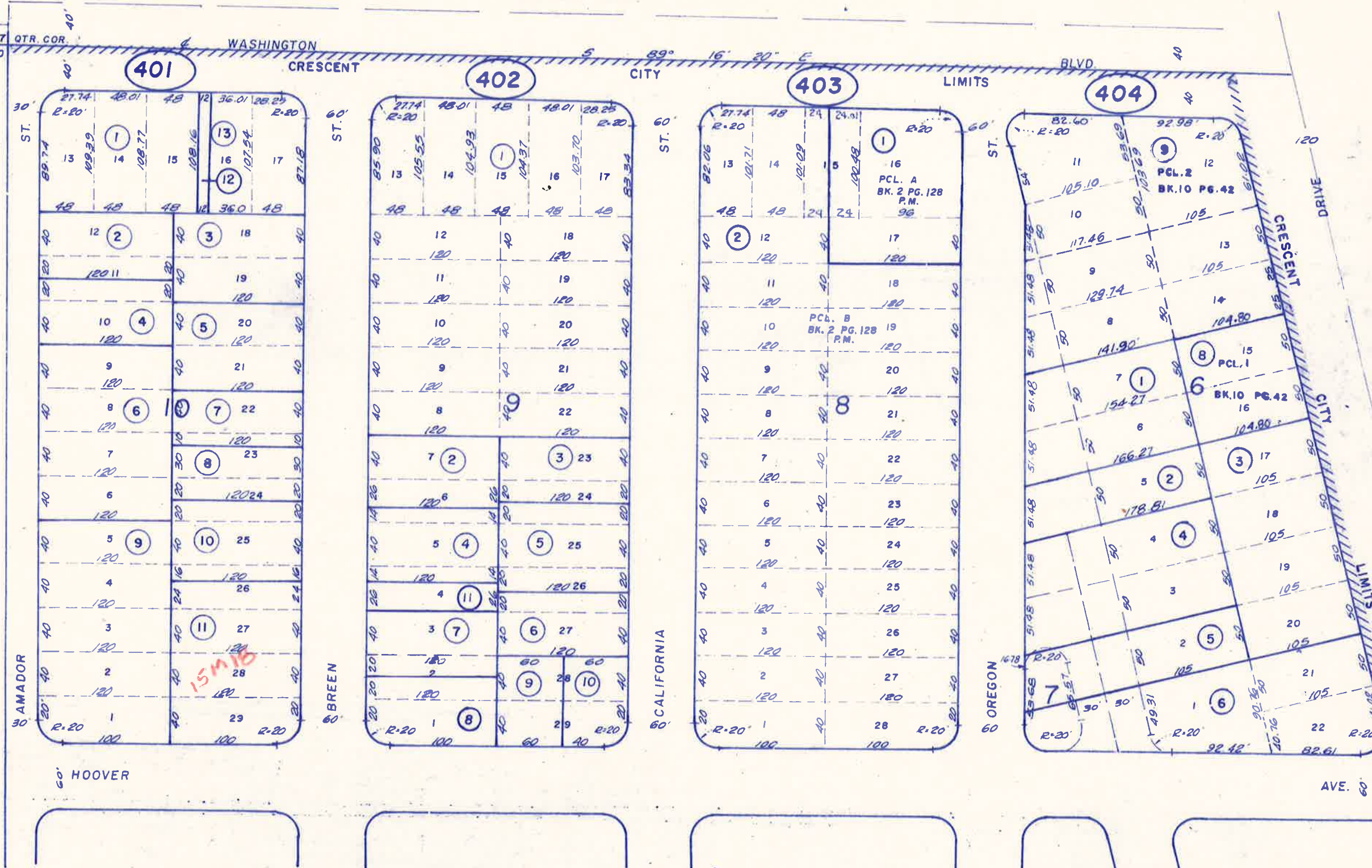
ROOSEVELT SUBDIVISION
BK. 2, PG. 63
POR. NE 1/4 SEC. 20, T. 16N., R. 1W., H.B. & M.

118-40



0690
1234
1078

BOOK 116



BOOK 117

(02)

(42)

Louise Wilson
Del Norte County Assessor
M. Wilson

POR. SEC. 29, T.16N., R.1W., H.B.&M.

CRONK SUBDIVISION UNIT NO. 1 -

BK. 7 PG. 147

CRONK SUBDIVISION UNIT NO. 2 -

BK. 8 PG. 20

BOOK 120

CRONK SUBDV. UNIT NO. 3 - 8M30

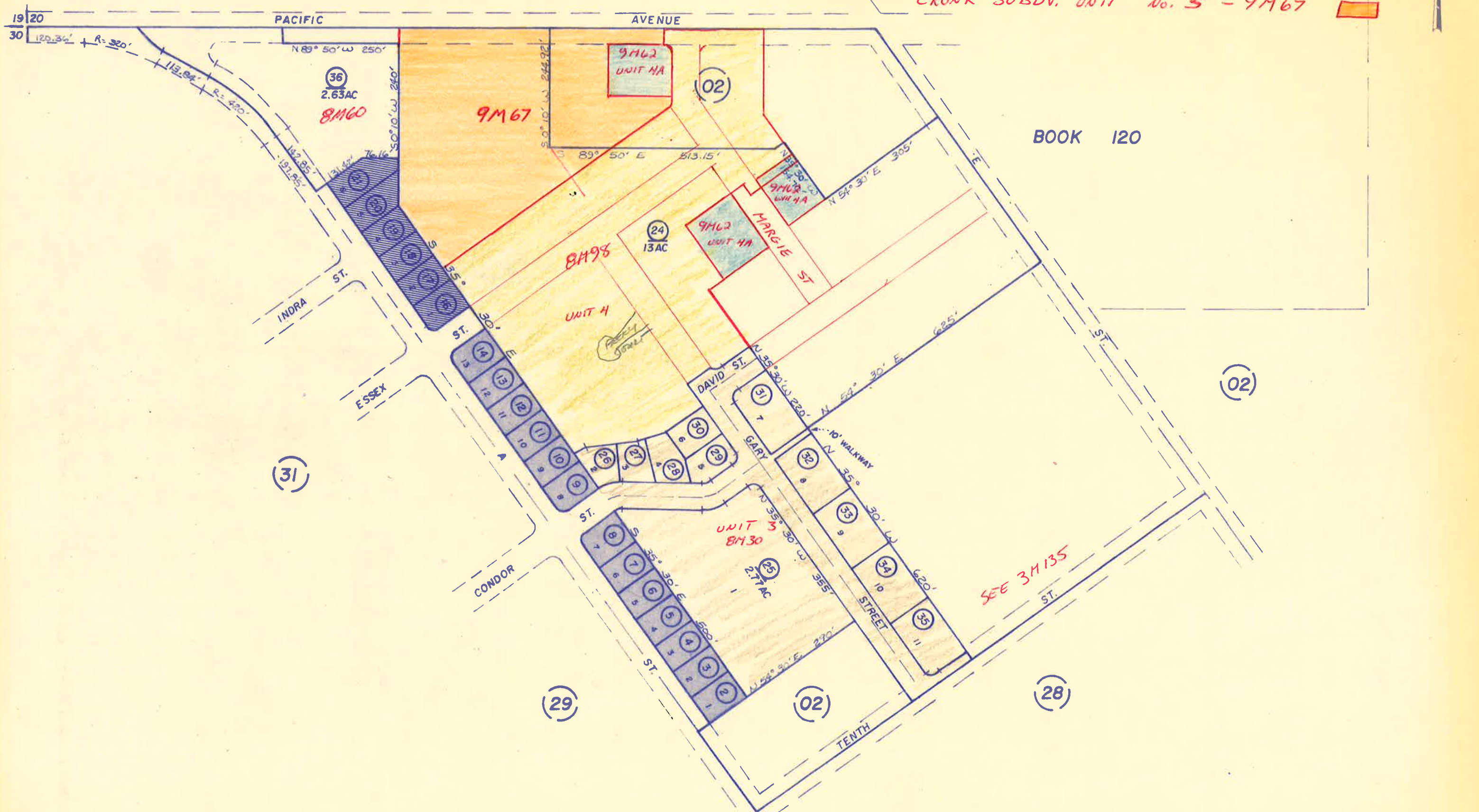
CRONK SUBDV. UNIT NO. 4 - 8M98

CRONK SUBDV. UNIT NO. 4A - 9M62

CRONK SUBDV. UNIT NO. 5 - 9M67

118-40

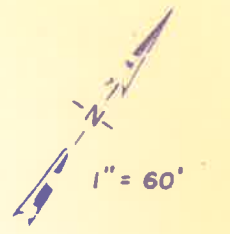
1" = N 200'



POR. CRESCENT CITY
BK. I, PGS. 29 & 31
BLOCKS 17, 18, 47 & 48

(16)

(10)



FIFTH

STREET

60'

60'
ST.

60'
ST.

240'

60'

240'

269'

(1)

PCL. 1
BK. 3 PG. 122
P.M.

47

48

302.50'

(11)

(10)

(HIGHWAY 101 NORTH)

198'

190'

61.50'

(4)

PCL. 4
BK. 3 PG. 122
P.M.

18

(2)

PCL. 2
BK. 3 PG. 122
P.M.

17

105'

105'

153'

60'

111.50'

172'

198'

92'

2.79'

(3)

PCL. 3
BK. 3 PG. 122
P.M.

290'

250'

126'

M

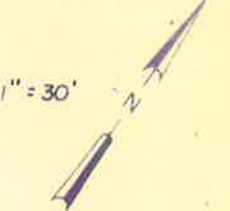
60'

0

OCEANPARK HOMES
(LOTS 26,27,28 & 29 CRESCENT CITY)

Bk. 9 Pgs. 8 & 9 Rec. of Sur.

118-4
NEXT PAGE



(05)

SE-COND

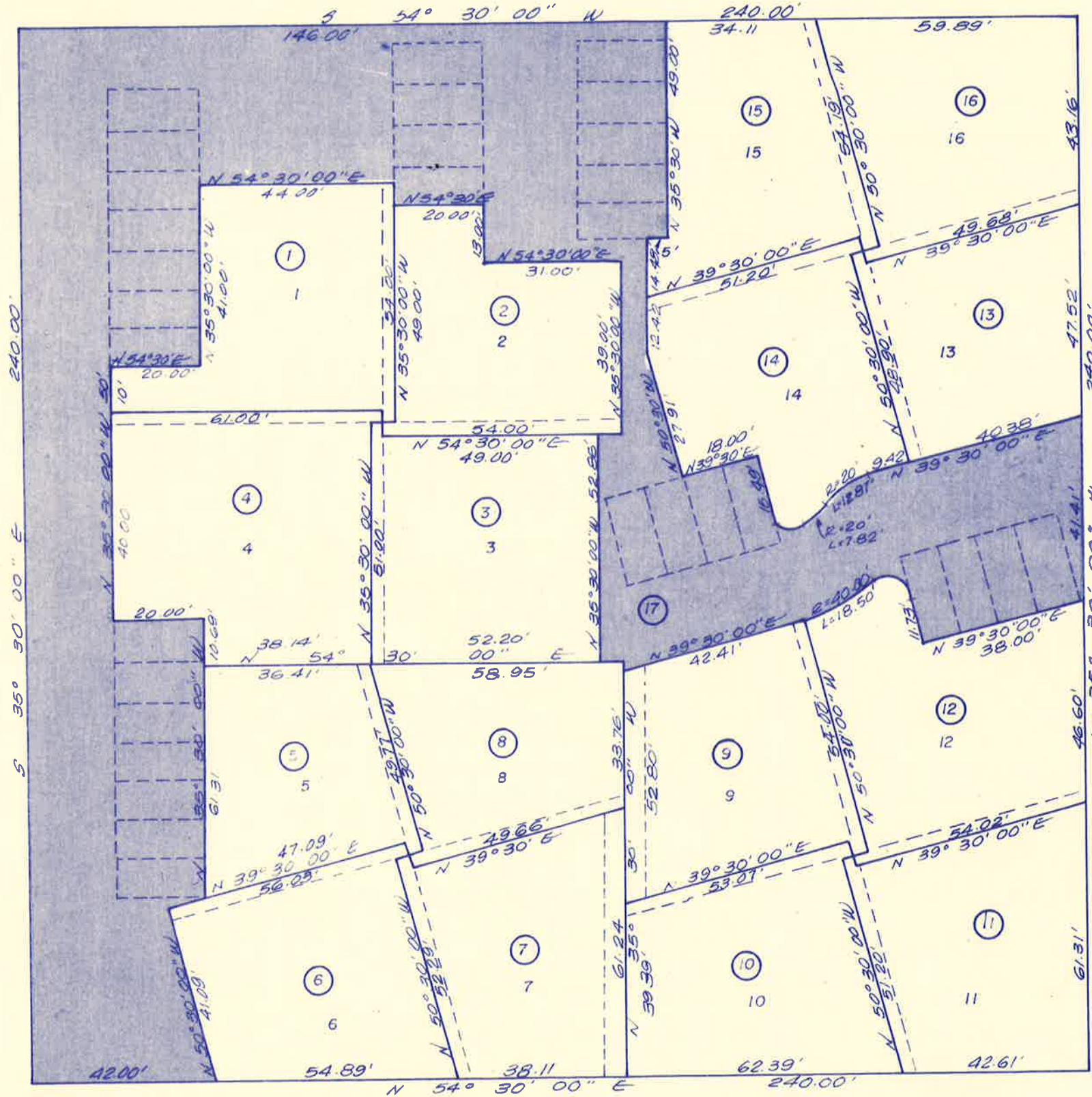


— LOT A IS A COMMON AREA FOR THE BENEFIT OF THE OCEANPARK HOMES ASSOC.

STREET

STREET

(05)

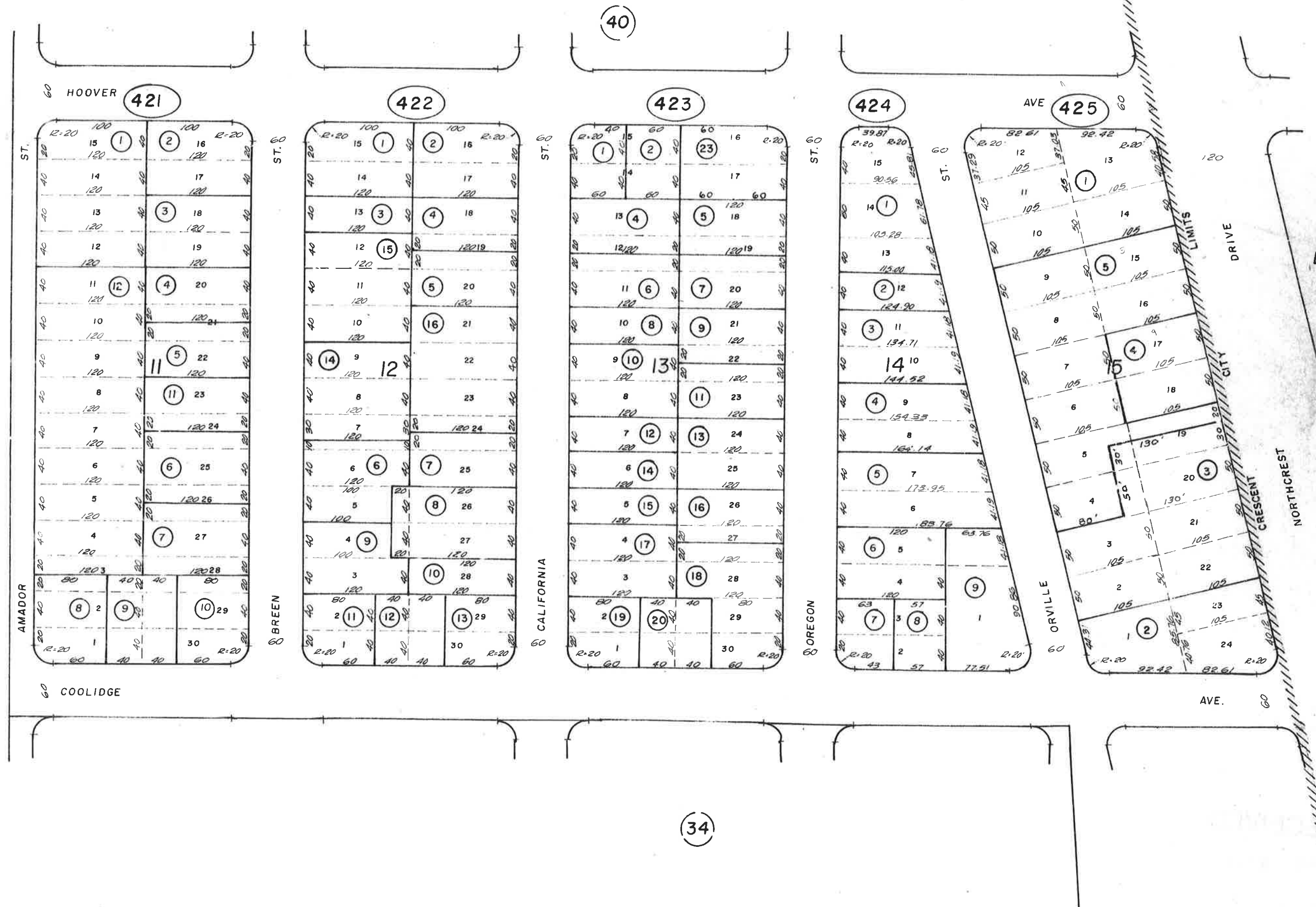


(06)

THIS IS NOT AN OFFICIAL MAP
FOR ASSESSMENT PURPOSES ONLY

ROOSEVELT SUBDIVISION
BK.2, PG.63
POR. NE 1/4 SEC.20,T.16N.,R.1W.,H.B.&M.

118-42



0445
0978
1078
1234
1145
0467

BOOK 117

34

POR. SEC. 29 T.16N., R.1W., H.M.
 CRONK SUBDIVISIONS
 POR. UNIT-1 Bk.7 Pg.147 UNIT-2 Bk.8 Pg.20
 UNIT-4 Bk.8 Pg.98 UNIT-4A Bk.9 Pg.62 UNIT 5 Bk.9 Pg. 66
 BOOK 120



BOOK 120

8 lots

3 lots

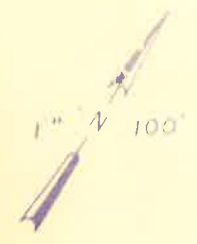
(02)

(44)

(02)

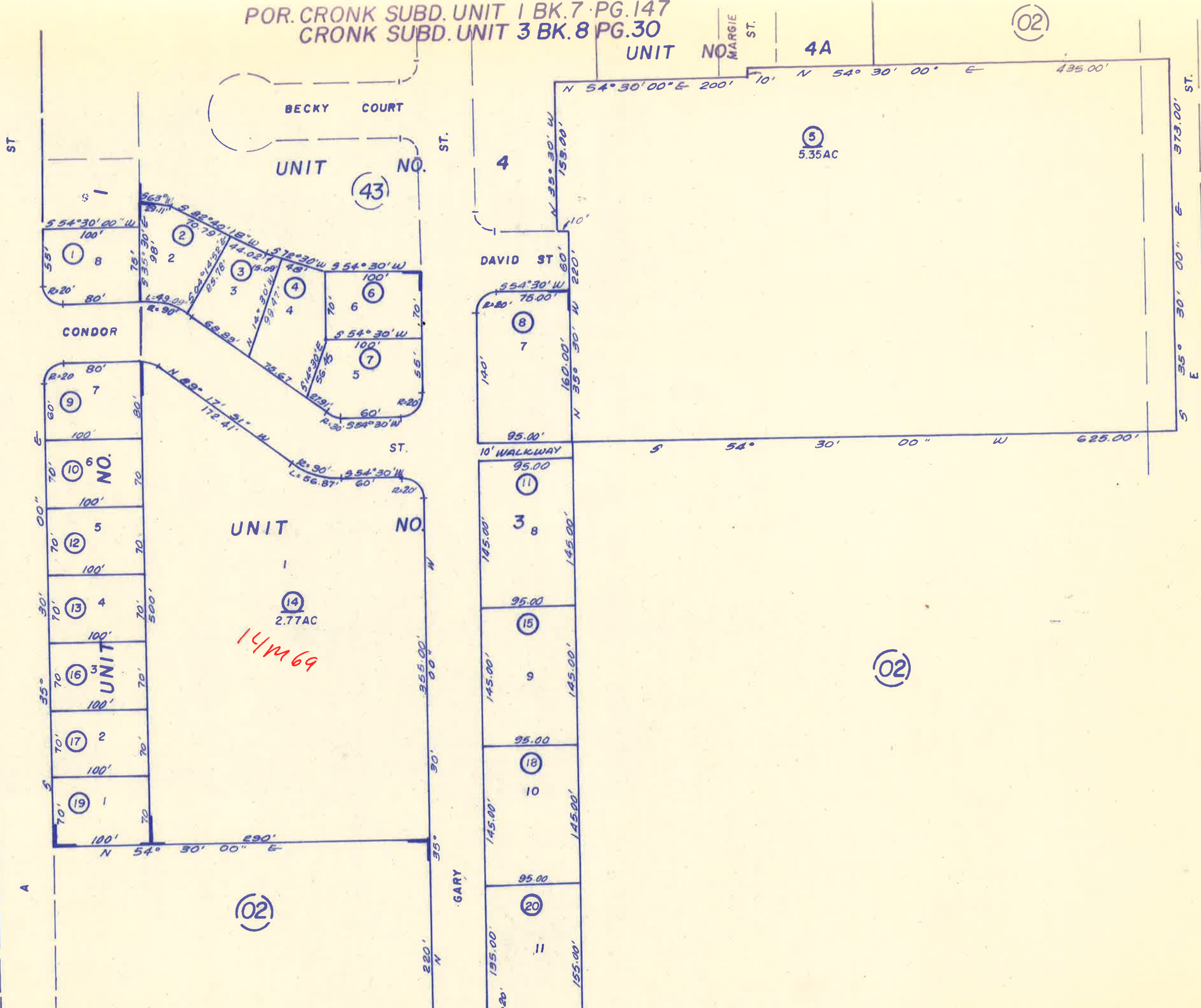
(31)

POR. SEC. 29 T.16N., R.1W., H.M.
POR. CRONK SUBD. UNIT 1 BK. 7 PG. 147
CRONK SUBD. UNIT 3 BK. 8 PG. 30



(31)

(02)



BOOK 120

(29)

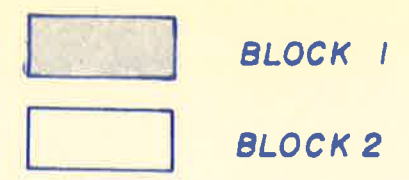
(02)

(02)

CRONK SUBDIVISION UNIT NO. 7
 BK. 9 PGS. 100-101
 POR. SEC. 29, T.16N., R.1W., H.B. & M.

118-45

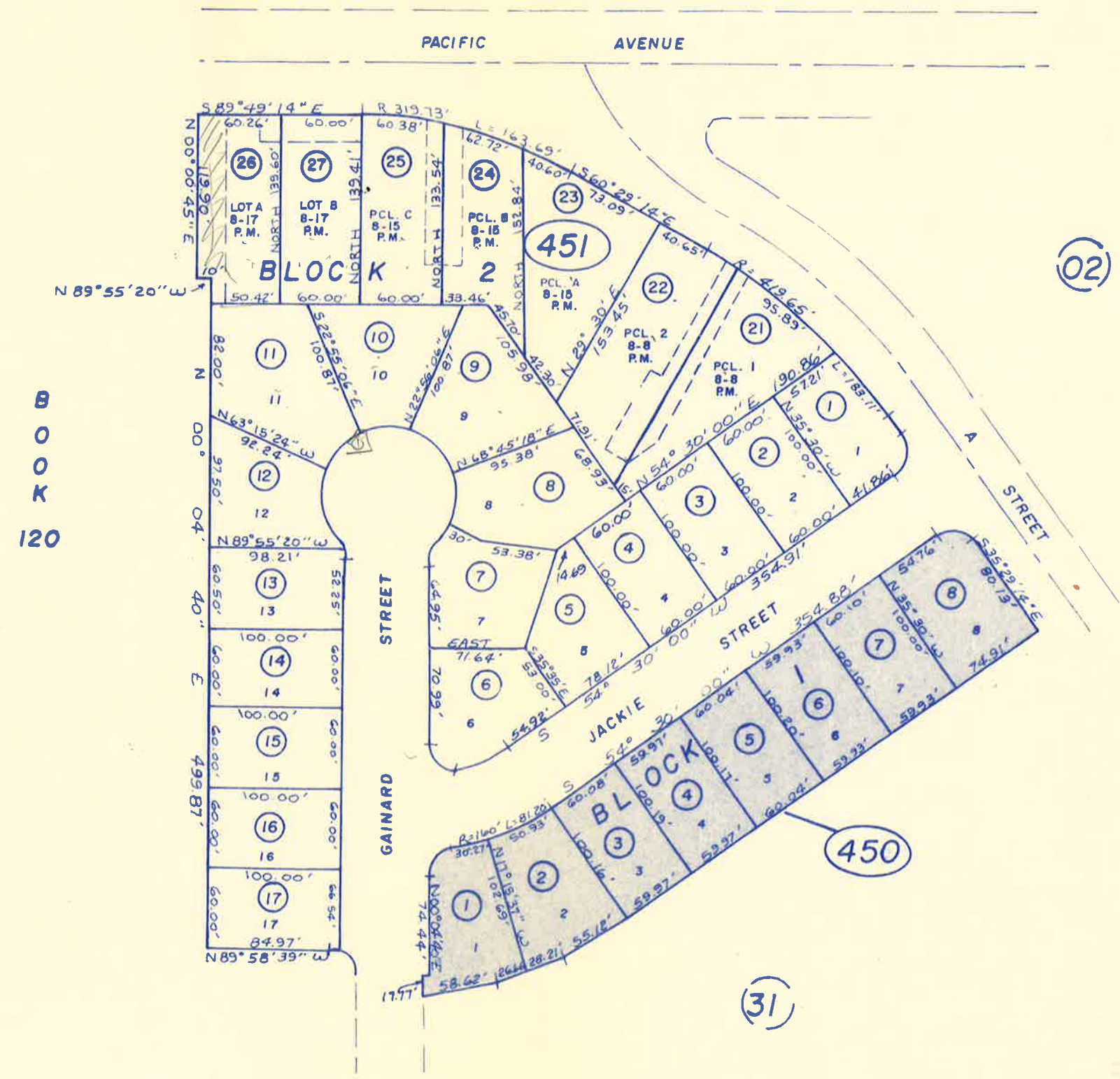
THIS IS NOT AN OFFICIAL MAP
 FOR ASSESSMENT PURPOSES ONLY



BOOK 120



1048
 0345



RECEIVED
 COUNTY OF DELAWARE
 DEPARTMENT OF LAND RECORDS
 1987


WALTON DOCKS SUBD.

BK. 2 PG. 35

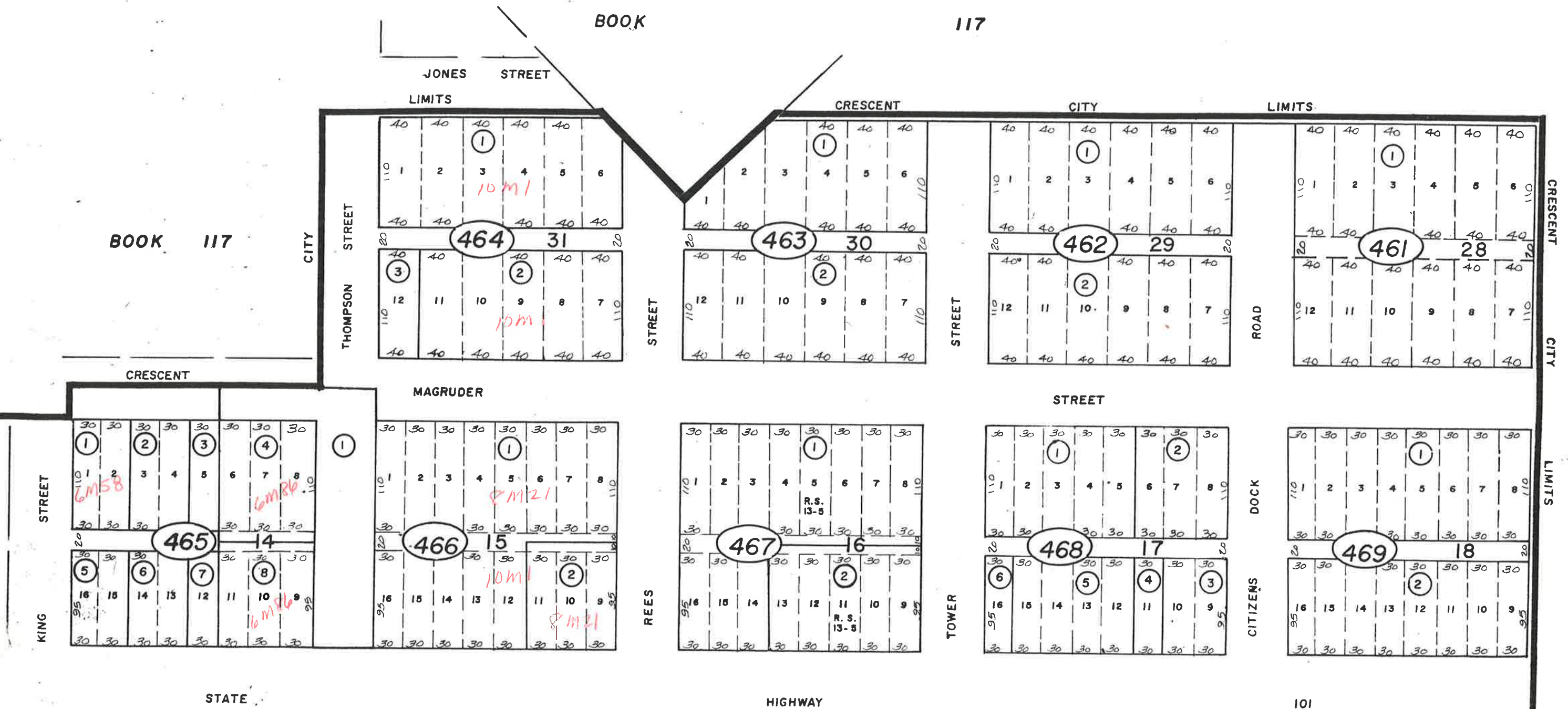
POR. SEC. 28, T. 16 N., R. 1 W., H. B. & M.

118-46

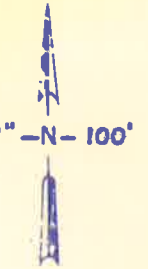
THIS IS NOT AN OFFICIAL MAP
FOR ASSESSMENT PURPOSES ONLY



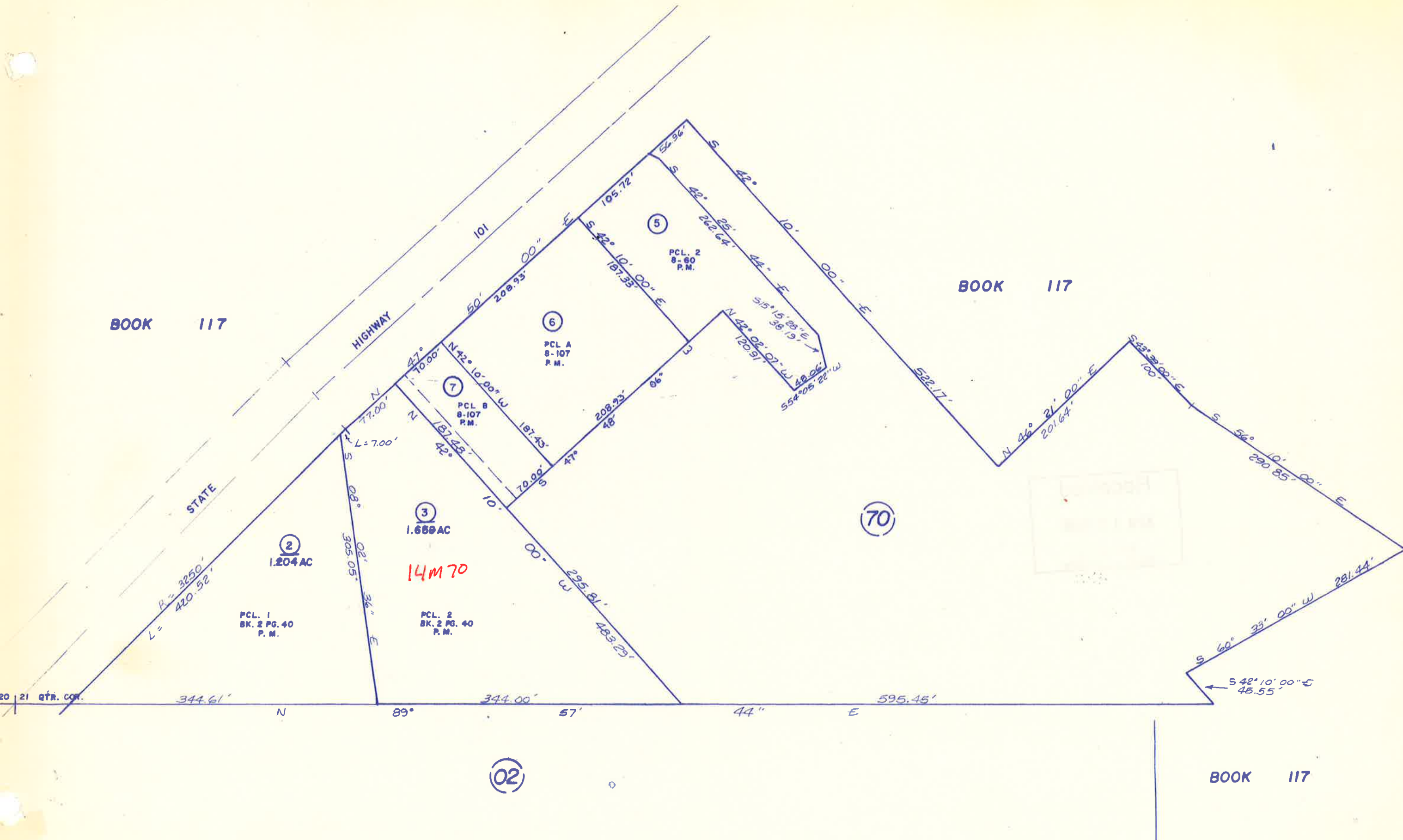
0401
0601



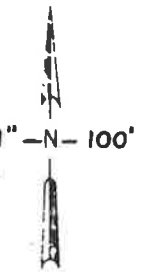
THIS IS NOT AN OFFICIAL MAP
FOR ASSESSMENT PURPOSES ONLY



0167
0289



THIS IS NOT AN OFFICIAL MAP
FOR ASSESSMENT PURPOSES ONLY

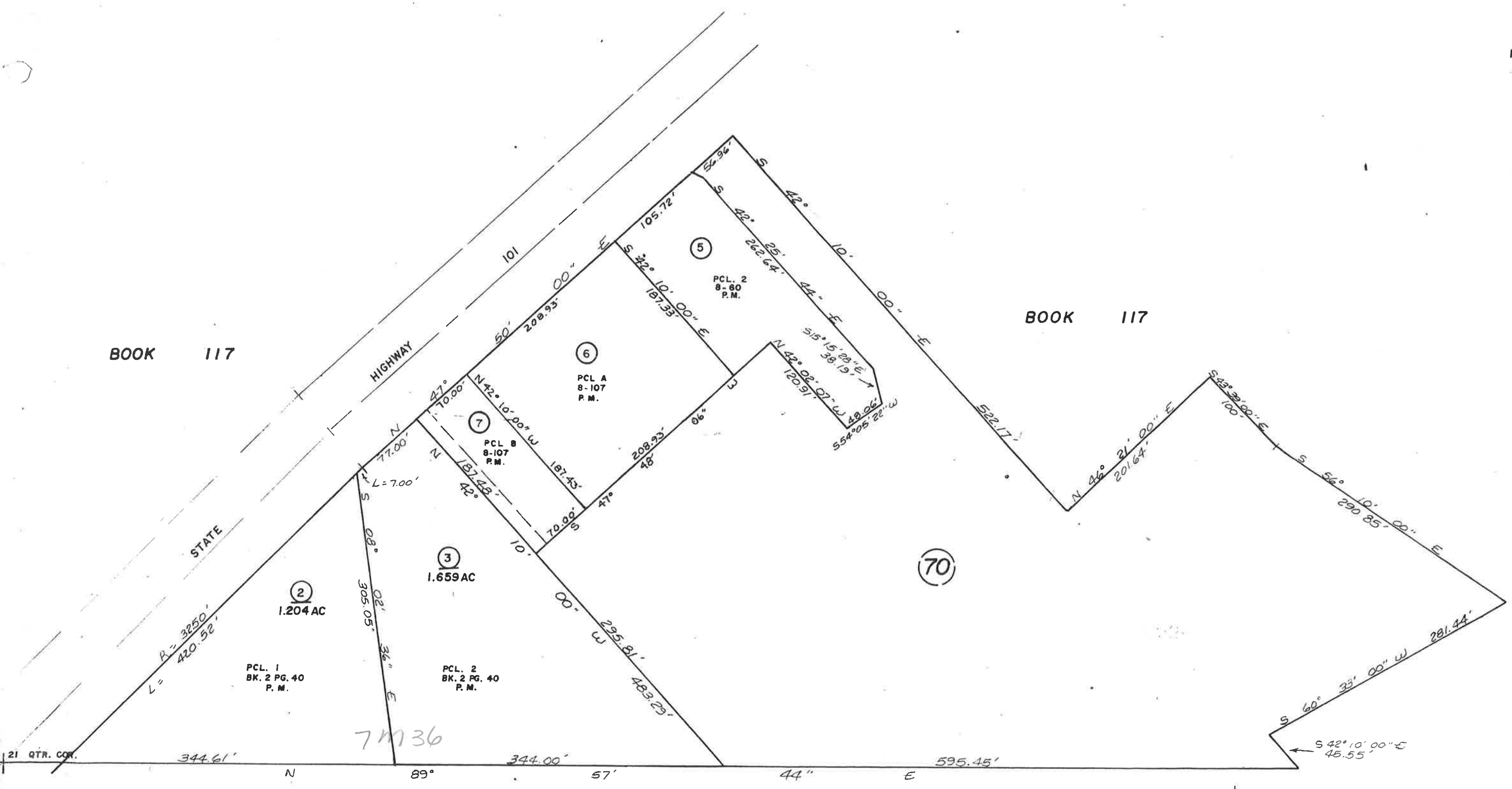


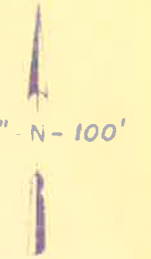
0167
0289

BOOK 117

BOOK 117

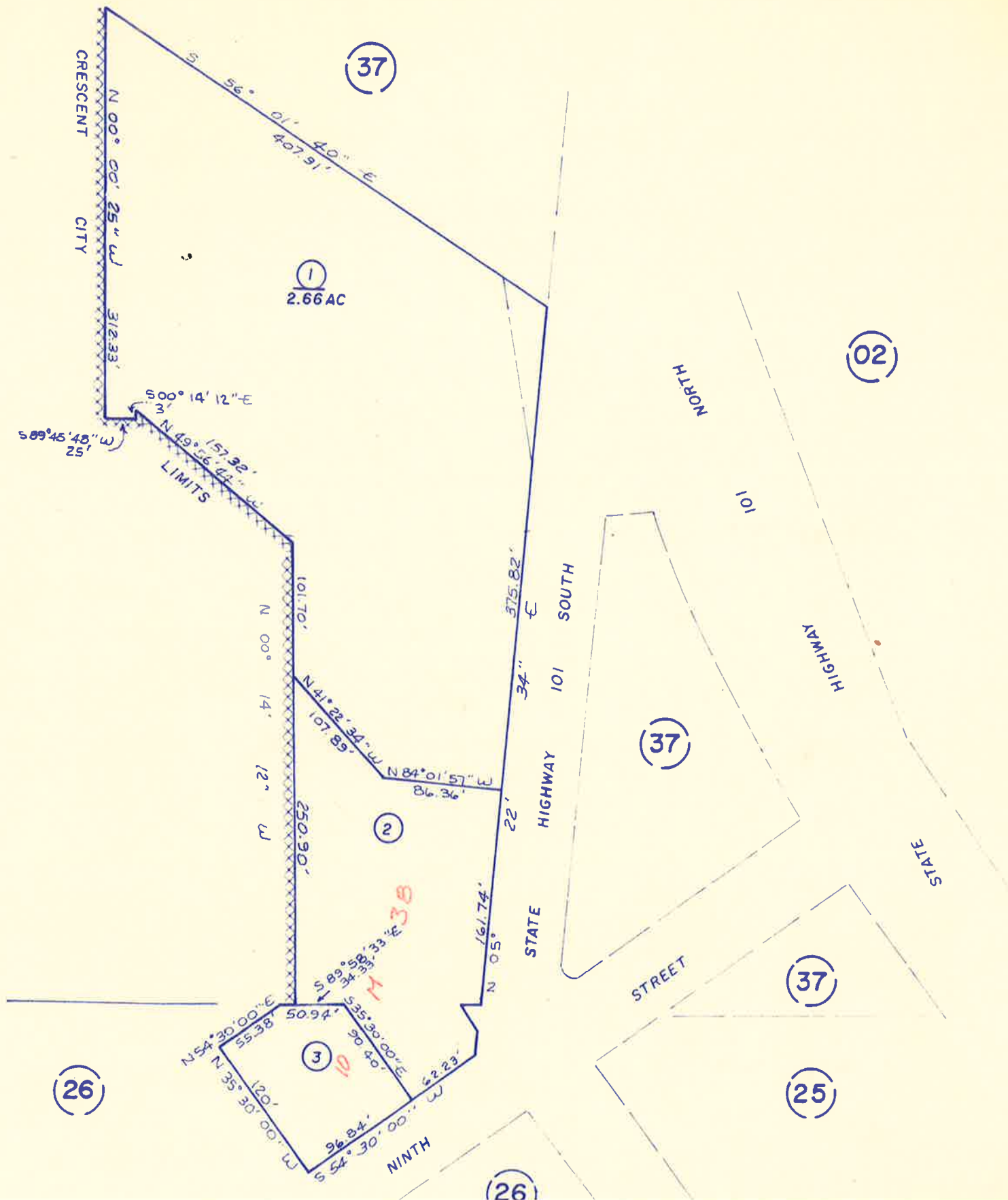
BOOK 117





B
O
O
K

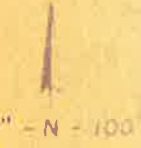
120



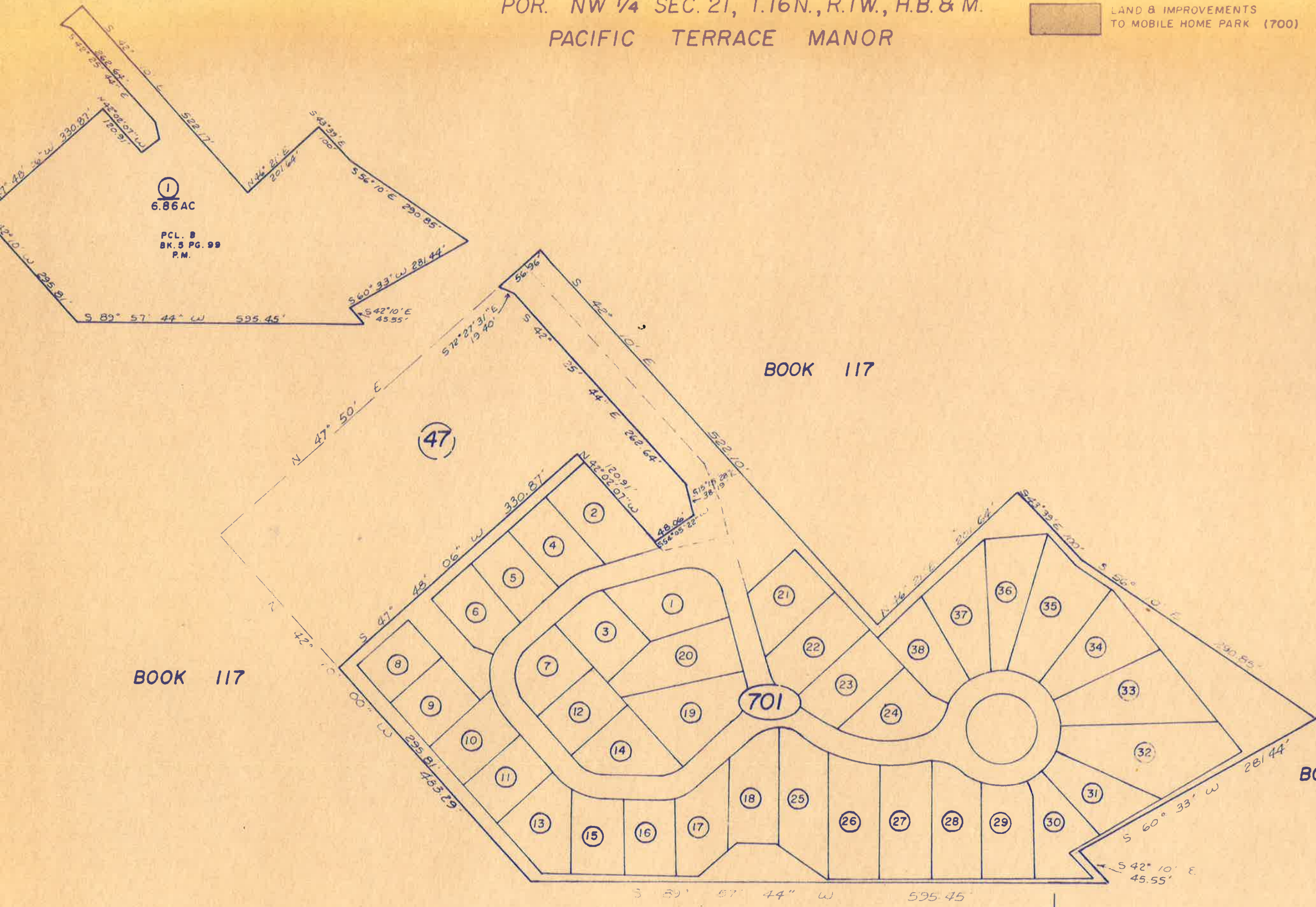
POR. NW 1/4 SEC. 21, T.16N., R.1W., H.B. & M.
PACIFIC TERRACE MANOR

118-70

LAND & IMPROVEMENTS
TO MOBILE HOME PARK (700)



(SPACES NOT DRAWN TO SCALE)



①
6.86 AC

PCL. 8
BK. 5 PG. 99
P.M.

BOOK 117

④7

BOOK 117

701

BOOK 117

②02